This is a digital copy of a book that was preserved for generations on library shelves before it was carefully scanned by Google as part of a project to make the world's books discoverable online.

It has survived long enough for the copyright to expire and the book to enter the public domain. A public domain book is one that was never subject to copyright or whose legal copyright term has expired. Whether a book is in the public domain may vary country to country. Public domain books are our gateways to the past, representing a wealth of history, culture and knowledge that's often difficult to discover.

Marks, notations and other marginalia present in the original volume will appear in this file - a reminder of this book's long journey from the publisher to a library and finally to you.

Usage guidelines

Google is proud to partner with libraries to digitize public domain materials and make them widely accessible. Public domain books belong to the public and we are merely their custodians. Nevertheless, this work is expensive, so in order to keep providing this resource, we have taken steps to prevent abuse by commercial parties, including placing technical restrictions on automated querying.

We also ask that you:

+ *Make non-commercial use of the files* We designed Google Book Search for use by individuals, and we request that you use these files for personal, non-commercial purposes.
+ *Refrain from automated querying* Do not send automated queries of any sort to Google's system: If you are conducting research on machine translation, optical character recognition or other areas where access to a large amount of text is helpful, please contact us. We encourage the use of public domain materials for these purposes and may be able to help.
+ *Maintain attribution* The Google "watermark" you see on each file is essential for informing people about this project and helping them find additional materials through Google Book Search. Please do not remove it.
+ *Keep it legal* Whatever your use, remember that you are responsible for ensuring that what you are doing is legal. Do not assume that just because we believe a book is in the public domain for users in the United States, that the work is also in the public domain for users in other countries. Whether a book is still in copyright varies from country to country, and we can't offer guidance on whether any specific use of any specific book is allowed. Please do not assume that a book's appearance in Google Book Search means it can be used in any manner anywhere in the world. Copyright infringement liability can be quite severe.

About Google Book Search

Google's mission is to organize the world's information and to make it universally accessible and useful. Google Book Search helps readers discover the world's books while helping authors and publishers reach new audiences. You can search through the full text of this book on the web at `http://books.google.com/`

C.R.G. Tp 4: 450/[71]

ORDNANCE SURVEY OF ENGLAND.

BOOK OF REFERENCE TO THE PLAN

OF THE

PARISH OF UPTON GREY

(HUNDREDS OF BERMONDSPIT AND FAWLEY, DETACHED),

IN THE

COUNTY OF HANTS,

CONTAINING 2279·420 ACRES.

MAJOR-GENERAL SIR HENRY JAMES, R.E., F.R.S., F.G.S., &c.,
SUPERINTENDENT OF THE SURVEY.

LONDON:
PRINTED BY GEORGE E. EYRE AND WILLIAM SPOTTISWOODE,
PRINTERS TO THE QUEEN'S MOST EXCELLENT MAJESTY.
FOR HER MAJESTY'S STATIONERY OFFICE.

1872.

Price One Shilling.

ORDNANCE SURVEY OF ENGLAND.

BOOK OF REFERENCE TO THE PLAN

OF THE

PARISH OF UPTON GREY

(HUNDREDS OF BERMONDSPIT AND FAWLEY, DETACHED),

IN THE

COUNTY OF HANTS,

CONTAINING 2279·420 ACRES.

MAJOR-GENERAL SIR HENRY JAMES, R.E., F.R.S., F.G.S., &c.,
SUPERINTENDENT OF THE SURVEY.

LONDON:
PRINTED BY GEORGE E. EYRE AND WILLIAM SPOTTISWOODE,
PRINTERS TO THE QUEEN'S MOST EXCELLENT MAJESTY.
FOR HER MAJESTY'S STATIONERY OFFICE.

1872.

Price One Shilling.

[7142.—50.—10/72.]

the
ch,
of

ch

in-

on-
ble
the

les

W

T

T

nt

F.
C.
W.
ef.
S.

the

ORDNANCE

IES OF HERRIARD

SUTTON, WESTO

H HECKFIELD (Det

& WEST

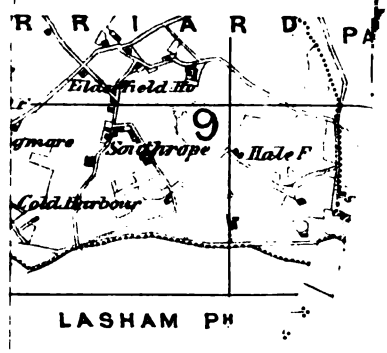

blished in 25 ed.

EXPLANATORY REMARKS.

The scale of the Parish Plans is the 1-2500th of the actual length on the ground, and is equal to 25·344 inches to a mile, or 3·157 chains to an inch, which is very approximately equal to one square inch to one acre, the square of 1·0018 inch being equal to one acre.

The length of each sheet is 1½ miles, and the width 1 mile, the area of each sheet is therefore 960 acres.

Each enclosure has a reference number to the area which is given in this Book.

The Braces (ʃ) on the plans are to indicate that the spaces so braced are included under the same reference number.

The Altitudes in feet above the Mean Level of the Sea are written thus—31·4.

The Scale of the Plans of the County is 6 inches to a mile, and each sheet contains the same area as 16 sheets of the Parish Plans. There is therefore a double reference number to each sheet, as VI. 9., the Roman Numerals referring to the County Plans, the Arabic Figures to the Parish Plans.

The following are the characters employed on the Ordnance Plans on the Scales of 1–2500, and 6 inches to a mile :—

County Names	C	Hundreds or Wards	W
Parishes	P	Townships	*T*
Extra Parochial	E	Division of Townships	*T*

Antiquities ..... ROMAN / Druidical or Saxon / Norman or Subsequent

The descriptions of the boundaries are shown by the following initials :—

Centre of Stream	*C.S.*	Centre of Fence	*C.F.*
Centre of Road	*C.R.*	Top of Cop	*T.C.*
Side of Stream or Drain	*S.S.* or *S.D.*	Centre of Wall	*C.W.*
Root of Hedge	*R.H.*	Defaced	*Def.*
Face of Wall	*F.W.*	Track of Stream	*T.S.*

Undefined ..... *Und.*

Where a change occurs in the boundaries, the symbol [o—o] is used to show the part at which the change takes place.

N.B.—To convert Decimal Fractions of an Acre into Roods and Perches, multiply the decimal first by 4 and then by 40, preserving the same number of decimals in the product.

Examples—

			Acres.				Acres.
			633·357				527·013
			4				4
			1·428				·052
			40				40
A.	R.	P.	17·120	A.	R.	P.	2·080
633	1	17		527	0	2	

TABLE

FOR CONVERTING DECIMAL PARTS OF AN ACRE INTO ROODS AND PERCHES.

Perch.	0 Rood.	1 Rood.	2 Roods.	3 Roods.	Perch.	0 Rood.	1 Rood.	2 Roods.	3 Roods.
0	·000	·250	·500	·750	21	·131	·381	·631	·881
1	·000	·256	·506	·756	22	.137	·387	·637	·887
2	·012	·262	·512	·762	23	·144	·394	·644	·894
3	·019	·269	·519	·769	24	·150	·400	·650	·900
4	·025	·275	·525	·775	25	·156	·406	·656	·906
5	·031	·281	·531	·781	26	·162	·412	·662	·912
6	·037	·287	·537	·787	27	·169	·419	·669	·919
7	·044	·294	·544	·794	28	·175	·425	·675	·925
8	·050	·300	·550	·800	29	·181	·431	·681	·931
9	·056	·306	·556	·806	30	·187	·437	·687	·937
10	·062	·312	·562	·812	31	·194	·444	·694	·944
11	·069	·319	·569	·819	32	·200	·450	·700	·950
12	·075	·325	·575	·825	33	·206	·456	·706	·956
13	·081	·331	·581	·831	34	·212	·462	·712	·962
14	·087	·337	·587	·837	35	·219	·469	·719	·969
15	·094	·344	·594	·844	36	·225	·475	·725	·975
16	·100	·350	·600	·850	37	·231	·481	·731	·981
17	·106	·356	·606	·856	38	·237	·487	·737	·987
18	·112	·362	·612	·862	39	·244	·494	·744	·994
19	.119	·369	·619	·869	40	·250	·500	·750	1·000
20	·125	·375	·625	·875					

PARISH OF UPTON GREY,

IN THE

COUNTY OF HANTS—(Northern Division).

HUNDREDS OF BERMONDSPIT AND FAWLEY (Detached).

No. on Plan.	Area in Acres.	Remarks.
	UPTON GREY DISTRICT.	
1	·764	Wood.
2	·399	Wood.
3	92·001	Arable.
4	2·114	Road.
5	7·869	Arable.
6	·306	Wood.
7	·203	Road.
8	1·333	Wood.
9	28·751	Arable.
10	24·103	Wood.
11	1·558	Arable.
12	4·550	Wood.
13	5·865	Wood.
14	26·346	Arable.
15	2·952	Road.
16	16·635	Arable.
17	1·107	Rough pasture and furze.
18	16·614	Arable.
19	2·626	Road.
20	·471	Wood.
21	176·417	Arable.
22	·804	Wood.
23	19·042	Arable.
24	3·816	Road.
25	10·195	Arable.
26	30·911	Arable.
27	21·387	Wood.
28	25·197	Arable, &c.
29	11·412	Arable, &c.
30	6·250	Arable.
31	13·775	Arable.
32	14·955	Arable.
33	6·081	Arable.
34	9·746	Arable.
35	12·060	Arable.
36	16·402	Arable.
37	16·520	Arable, &c.
38	·389	Road.
39	4·531	Arable, &c.
40	4·930	Arable.
41	4·148	Road.
42	·142	Wood.
43	7·404	Pasture.
44	4·236	Pasture, &c.
45	1·747	Pasture.
46	4·732	Arable, &c.
47	3·002	Arable, &c.
48	6·360	Pasture.
49	2·745	Wood.
50	2·395	Pasture.
51	29·199	Arable, &c.
52	·804	Houses, garden, and yards.
53	·218	House and garden.
54	2·054	Pasture, &c.
55	2·296	Pasture, &c.
56	1·610	Houses and gardens.
57	4·306	Pasture.
58	·754	Houses, garden, and yards.
59	2·434	Pasture.
60	94·234	Arable.
61	1·893	Arable.
62	13·665	Arable, &c.
63	4·255	Arable, &c.
64	·952	Road.
65	·270	Wood.
66	20·800	Arable, &c.
67	·256	Wood.
68	99·523	Arable, &c.
69	1·669	Wood.
70	·613	Wood.
71	7·092	Pasture, &c.
72	1·901	Ornamental ground, &c.

No. on Plan.	Area in Acres.	Remarks.
73	·675	Houses and yards.
74	1·401	Ornamental ground, &c.
75	5·124	Ornamental ground, &c.
76	·149	Road.
77	7·802	Pasture, &c.
78	·393	Road.
79	2·752	Arable.
80	4·598	Houses, arable, garden, &c.
81	1·197	Pasture, house, &c.
82	·679	Church and graveyard.
83	·633	Houses and yard.
84	·711	Houses, pasture, &c.
85	1·914	Pasture.
86	·649	Houses, garden, and yards.
87	2·770	Houses, yards, gardens, &c.
88	1·681	Pasture.
89	2·185	Houses, gardens, &c.
90	·232	Pasture.
91	6·974	Arable.
92	·513	Houses and yards.
93	·976	Road.
94	4·504	Arable.
95	·538	Wood.
96	2·295	Pasture.
97	65·718	Arable, &c.
98	1·603	Arable, &c.
99	·215	House and garden.
100	12·975	Gardens and houses.
101	2·201	Road.
102	·268	Houses and gardens.
103	1·545	Pasture.
104	3·629	Arable.
105	1·195	Houses and gardens.
106	·698	Arable.
107	6·301	Arable.
108	·146	Pond.
	1116·435	

RECAPITULATION.

1095·870	Land.
20·419	Roads.
·146	Water.
1116·435	Area of Upton Grey District, the part of the Parish of Upton Grey in the Hundred of Bermondspit.

HODDINGTON DISTRICT.

No. on Plan.	Area in Acres.	Remarks.
1	·459	House and garden.
2	5·604	Arable.
3	6·889	Pasture.
4	41·115	Arable.
5	·327	Chalk pit.
6	·652	Marsh.
7	1·880	Marsh.
8	·230	Pond.
9	·356	Wood.
10	·949	Wood.
11	5·078	Pasture.
12	·809	Pasture.
13	·170	House and gardens.
14	·238	Wood.
15	·300	Houses, garden, and yards.
16	3·063	Pasture.
17	64·518	Arable, &c.
18	·472	Wood.
19	·152	House and garden.
20	4·758	Road.
21	22·217	Arable.
22	23·599	Arable, &c.
23	·624	Wood.
24	·675	Wood.
25	·513	Houses and gardens.
26	1·464	Pasture.
27	1·033	Pasture.
28	1·353	Houses, gardens, and yards.
29	·042	Pond.
30	·506	Houses, garden, and yards.
31	1·126	Pasture.
32	·202	Wood.

No. on Plan.	Area in Acres.	Remarks.	No. on Plan.	Area in Acres.	Remarks.
33	6·405	Ornamental ground.	83	1·269	Wood.
34	·631	Wood.	84	6·712	Arable.
35	11·348	Ornamental ground.	85	22·296	Wood.
36	2·130	Road.	86	101·723	Arable.
37	24·786	Arable.	87	·412	Wood, &c.
38	·217	Houses and yards.	88	1·242	Wood.
39	13·941	Garden.	89	86·030	Wood.
40	17·305	Arable.	90	20·787	Wood.
41	27·731	Arable.	91	12·391	Arable.
42	·692	Wood.	92	·613	Wood.
43	·575	Old chalk pit.	93	11·345	Arable, &c.
44	1·166	Wood.	94	·324	Wood.
45	9·293	Arable.	95	·474	House and garden.
46	1·023	Wood.	96	20·025	Arable, &c.
47	·196	Wood.	97	8·248	Arable.
48	20·159	Ornamental ground.	98	·543	Wood.
49	3·389	Houses, ornamental ground, &c.	99	31·042	Arable.
			100	6·109	Road.
50	·543	Wood.	101	10·156	Arable, &c.
51	3·843	Pasture.	102	·330	Wood.
52	3·576	Houses, yards, gardens, pasture, &c.	103	·386	Yard.
			104	·941	Houses, garden, and yards,
53	·355	Road.			
54	3·999	Pasture.	105	1·147	Pasture.
55	3·405	Pasture.	106	5·395	Arable.
56	·234	Road.	107	·769	Road.
57	·431	Wood.	108	5·756	Arable.
58	·709	Wood.	109	34·824	Arable, &c.
59	·555	Arable, &c.	110	1·348	Road.
60	·695	Wood, &c.	111	·454	House and garden.
61	·533	Wood.	112	19·401	Arable, &c.
62	14·916	Arable.	113	3·243	Arable.
63	·193	Wood.	114	21·648	Arable.
64	·399	Wood.	115	6·010	Arable.
65	58·648	Arable.	116	·364	Wood.
66	·754	Wood.	117	·136	Road.
67	38·924	Arable.	118	2·229	Wood.
68	·803	Wood.	119	13·070	Arable.
69	1·137	Wood.	120	·827	Wood.
70	4·779	Wood.	121	9·123	Arable.
71	23·020	Wood.	122	7·360	Arable, &c.
72	18·615	Arable.	123	·255	Houses, yards, garden, &c.
73	29·261	Arable.			
74	·085	Pasture, &c.	124	17·592	Arable, &c.
75	9·642	Arable.	125	1·241	Wood.
76	·564	Wood.	126	16·865	Arable, &c.
77	·715	Wood.	127	32·742	Wood.
78	4·182	Arable.			
79	25·721	Arable.		1162·985	
80	9·558	Pasture.			
81	·103	Wood.			
82	24·531	Arable.			

RECAPITULATION.

Area in Acres.	
1146·874	Land.
15·839	Roads.
·272	Water.
1162·985	Area of Hoddington District, the part of the Parish of Upton Grey in the Hundred of Fawley (Detached).

RECAPITULATION FOR THE PARISH.

2242·744	Land.
36·258	Roads.
·418	Water.
2279·420	Total area of the Parish of Upton Grey, in the County of Hants.

INDEX TO PLACES

IN THE

PARISH OF UPTON GREY.

COUNTY OF HANTS.

Name of Place.	No. of Sheet.		Name of Place.	No. of Sheet.	
	6-inch scale.	25·344 in. scale.		6-inch scale.	25·344 in. scale.
Bidden Farm -	XIX.	15	Manor Farm -	XIX.	14
Bidden - -	"	"	Post Office -	XXVII.	2
Brick Hill House -	XXVII.	6	Rectory - -	XIX.	14
Bayman Cottage -	"	"	St. Mary's Church (Vicarage) -	"	"
Cleves Farm -	XIX.	14	The Lodge - -	"	"
Closedown Cottages	XXVII.	10	Tile Barn Farm -	XXVII.	3
Dean Farm -	XIX.	15	Upton Grey -	XIX.	14
Hoddington House	XXVII.	2	Upton Grey House	"	"
Hartley Cottage -	"	"			
Humbly Grove Farm	"	7			
Lower Bidden Farm	XIX.	15			

LONDON:
Printed by GEORGE E. EYRE and WILLIAM SPOTTISWOODE,
Printers to the Queen's most Excellent Majesty.
For Her Majesty's Stationery Office.

DEPÔTS FOR THE SALE OF ORDNANCE MAPS, &c.

ENGLAND AND WALES.

1, Saint Martin's Place, Charing Cross—LONDON.

SCOTLAND.

Ordnance Survey Office, Post-office Buildings—EDINBURGH.

IRELAND.

Ordnance Survey Office, Phœnix Park—DUBLIN.

ORDNANCE SURVEY OF ENGLAND.

BOOK OF REFERENCE TO THE PLAN

OF THE

PARISH OF VERNHAM'S DEAN

(HUNDRED OF PASTROW),

IN THE

COUNTY OF HANTS,

CONTAINING 3595·778 ACRES.

MAJOR-GENERAL SIR HENRY JAMES, R.E., F.R.S., F.G.S., &c.,

DIRECTOR-GENERAL OF THE ORDNANCE SURVEY.

LONDON:

PRINTED BY GEORGE E. EYRE AND WILLIAM SPOTTISWOODE,

PRINTERS TO THE QUEEN'S MOST EXCELLENT MAJESTY.

FOR HER MAJESTY'S STATIONERY OFFICE.

1874.

Price One Shilling.

ORDNANCE SURVEY OF ENGLAND.

BOOK OF REFERENCE TO THE PLAN

OF THE

PARISH OF VERNHAM'S DEAN

(HUNDRED OF PASTROW),

IN THE

COUNTY OF HANTS,

CONTAINING 3595·778 ACRES.

MAJOR-GENERAL SIR HENRY JAMES, R.E., F.R.S., F.G.S., &c.,
DIRECTOR-GENERAL OF THE ORDNANCE SURVEY.

LONDON:
PRINTED BY GEORGE E. EYRE AND WILLIAM SPOTTISWOODE,
PRINTERS TO THE QUEEN'S MOST EXCELLENT MAJESTY.
FOR HER MAJESTY'S STATIONERY OFFICE.

1874.

Price One Shilling.

[7142.—50—5/74.]

on the
ı inch,
ıare of

f each

Book.

are in-

31·4.

et con-
double
to the

ĸ miles,

Scaler

... W

.... T

.... T

ROM

sequent

:—

.... *C.F.*
.... *T.C.*
.. *C.W.*
.... *Def.*
.... *T.S.*

ıow the

ORDNANCE SURVEY OF ENGLAND

PARISH OF VERNHAM'S DEAN & Do. (Det Nos 1 to 9)

HAMPSHIRE

EXPLANATORY REMARKS.

The scale of the Parish Plans is the 1-2500th of the actual length on the ground, and is equal to 25·344 inches to a mile, or 3·157 chains to an inch, which is very approximately equal to one square inch to one acre, the square of 0·0018 inch being equal to one acre.

The length of each sheet is 1½ miles, and the width 1 mile, the area of each sheet is therefore 960 acres.

Each enclosure has a reference number to the area which is given in this Book.

The Braces (∫) on the plans are to indicate that the spaces so braced are included under the same reference number.

The Altitudes in feet above the Mean Level of the Sea are written thus—31·4.

The Scale of the Plans of the County is 6 inches to a mile, and each sheet contains the same area as 16 sheets of the Parish Plans. There is therefore a double reference number to each sheet, as VI. 9., the Roman Numerals referring to the County Plans, the Arabic Figures to the Parish Plans.

The dimensions of the sheets on the Six-inch scale being four miles by six miles, the area is twenty-four square miles, equal to 15,360 acres.

The following are the characters employed on the Ordnance Plans on the Scales of 1-2500, and 6 inches to a mile :—

County Names	C	Hundreds or Wards	W
Parishes	P	Townships	T
Extra Parochial	E	Division of Townships	T

Antiquities ..... { ROMAN / Druidical or Saxon / Norman or Subsequent

The descriptions of the boundaries are shown by the following initials :—

Centre of Stream	*C.S.*	Centre of Fence	*C.F.*
Centre of Road	*C.R.*	Top of Cop	*T.C.*
Side of Stream or Drain	*S.S.* or *S.D.*	Centre of Wall	*C.W.*
Root of Hedge	*R.H.*	Defaced	*Def.*
Face of Wall	*F.W.*	Track of Stream	*T.S.*

Undefined ..... *Und.*

Where a change occurs in the boundaries, the symbol [o—o] is used to show the part at which the change takes place.

N.B.—To convert Decimal Fractions of an Acre into Roods and Perches, multiply the decimal first by 4 and then by 40, preserving the same number of decimals in the product.

Examples—

	Acres.		Acres.
	633·357		527·013
	4		4
	1·428		·052
	40		40
A. R. P.		A. R. P.	
633 1 17	17·120	527 0· 2	2·080

TABLE

FOR CONVERTING DECIMAL PARTS OF AN ACRE INTO ROODS AND PERCHES.

Perch.	0 Rood.	1 Rood.	2 Roods.	3 Roods.	Perch.	0 Rood.	1 Rood.	2 Roods.	3 Roods.
0	·000	·250	·500	·750	21	·131	·381	·631	·881
1	·006	·256	·506	·756	22	·137	·387	·637	·887
2	·012	·262	·512	·762	23	·144	·394	·644	·894
3	·019	·269	·519	·769	24	·150	·400	·650	·900
4	·025	·275	·525	·775	25	·156	·406	·656	·906
5	·031	·281	·531	·781	26	·162	·412	·662	·912
6	·037	·287	·537	·787	27	·169	·419	·669	·919
7	·044	·294	·544	·794	28	·175	·425	·675	·925
8	·050	·300	·550	·800	29	·181	·431	·681	·931
9	·056	·306	·556	·806	30	·187	·437	·687	·937
10	·062	·312	·562	·812	31	·194	·444	·694	·944
11	·069	·319	·569	·819	32	·200	·450	·700	·950
12	·075	·325	·575	·825	33	·206	·456	·706	·956
13	·081	·331	·581	·831	34	·212	·462	·712	·962
14	·087	·337	·587	·837	35	·219	·469	·719	·969
15	·094	·344	·594	·844	36	·225	·475	·725	·975
16	·100	·350	·600	·850	37	·231	·481	·731	·981
17	·106	·356	·606	·856	38	·237	·487	·737	·987
18	·112	·362	·612	·862	39	·244	·494	·744	·994
19	·119	·369	·619	·869	40	·250	·500	·750	1·000
20	·125	·375	·625	·875					

PARISH OF VERNHAM'S DEAN,

IN THE

COUNTY OF HANTS—(NORTHERN DIVISION).

HUNDRED OF PASTROW.

No. on Plan.	Area in Acres.	Remarks.	No. on Plan.	Area in Acres.	Remarks.
1	15·145	Arable.	37	2·663	Wood.
2	13·039	Wood.	38	·295	Houses, garden, and yard.
3	41·665	Arable.			
4	5·975	Arable.	39	15·668	Arable.
5	45·417	Arable.	40	7·493	Pasture.
6	4·813	Wood.	41	11·613	Arable.
7	7·499	Arable.	42	11·114	Arable.
8	·453	Road.	43	4·430	Road.
9	·732	Houses, garden, and yard.	44	60·172	Arable.
			45	2·060	Road.
10	1·734	Pasture, &c.	46	1·360	Wood, &c.
11	1·931	Pasture, &c.	47	41·105	Arable.
12	2·885	Pasture, &c.	48	3·774	Wood.
13	14·129	Arable.	49	64·647	Arable.
14	3·443	Pasture.	50	5·940	Wood.
15	3·305	Arable.	51	31·090	Arable.
16	2·840	Pasture.	52	2·131	Road.
17	·917	Houses, garden, and yards.	53	31·216	Arable.
			54	48·897	Arable.
18	22·833	Arable.	55	·535	Wood.
19	1·745	Road.	56	4·609	Arable.
20	18·373	Arable.	57	·715	Wood.
21	32·370	Arable.	58	1·681	Arable.
22	25·339	Arable.	59	3·226	Arable.
23	21·126	Arable.	60	·270	Arable.
24	28·553	Arable.	61	8·216	Arable.
25	·335	Houses and garden.	62	·379	Wood.
26	·869	Wood.	63	1·016	Road.
27	11·815	Arable.	64	1·415	Arable.
28	·329	Wood.	65	2·558	Wood.
29	39·851	Arable.	66	7·690	Pasture.
30	12·658	Arable.	67	2·904	Houses, yards, garden, &c.
31	1·830	Pasture.			
32	·290	Yard.	68	17·435	Pasture, &c.
33	1·843	Houses, yard, garden, &c.	69	·712	Houses, garden, &c.
			70	·799	Houses and gardens.
34	1·080	Road.	71	3·612	Arable.
35	·235	Garden.	72	11·180	Arable.
36	6·010	Pasture.	73	41·374	Arable.

No. on Plan.	Area in Acres.	Remarks.	No. on Plan.	Area in Acres.	Remarks.
74	15·640	Arable.	123	·059	Wood.
75	15·929	Arable.	124	·721	Houses, garden, and yards.
76	17·246	Arable.			
77	4·734	Wood.	125	2·052	Pasture.
78	·804	Houses, garden, and yards.	126	·054	House and garden.
			127	·449	Pasture.
79	4·991	Arable.	128	1·702	Arable.
80	4·916	Arable.	129	·145	Road.
81	6·248	Arable.	130	·531	Houses, garden, and yard.
82	30·248	Arable.			
83	24·666	Arable.	131	·981	Pasture.
84	·825	Rough pasture, &c.	132	·473	Houses, garden, and yard.
85	6·024	Arable.			
86	6·002	Arable.	133	1·225	Pasture.
87	7·510	Arable.	134	2·561	Arable.
88	·444	Wood.	135	9·914	Arable.
89	7·817	Arable.	136	1·169	Road.
90	7·780	Arable.	137	15·756	Arable.
91	10·244	Arable.	138	5·102	Arable.
92	12·467	Arable.	139	·117	Road.
93	2·920	Arable.	140	1·308	Pasture.
94	30·718	Arable.	141	·088	Road.
95	13·746	Arable.	142	·401	House, garden, and yard.
96	3·201	Arable.			
97	5·429	Arable.	143	·656	Road.
98	23·129	Arable, &c.	144	3·254	Arable.
99	·912	Pasture.	145	2·653	Arable.
99a	·234	Road.	146	2·408	Arable.
100	2·135	Arable.	147	2·600	Arable.
101	1·300	Road.	148	4·715	Arable.
102	·600	Pasture.	149	45·829	Arable.
103	·748	Houses, garden, and yard.	150	2·673	Pasture.
			151	·609	Houses, yards, garden, &c.
104	·579	Houses and gardens.			
105	1·734	Pasture.	152	9·544	Arable.
106	1·447	Arable.	153	14·339	Arable.
107	5·979	Arable.	154	16·249	Arable.
108	5·202	Road.	155	12·267	Arable.
109	11·703	Arable.	156	8·591	Arable.
110	13·390	Arable.	157	3·609	Road.
111	5·882	Road.	158	1·222	Wood.
112	23·755	Arable.	159	2·700	Rough pasture.
113	22·328	Arable.	160	·085	House and garden.
114	7·253	Arable.	161	·173	House and garden.
115	·096	House and garden.	162	·756	Wood.
116	·119	House and garden.	163	15·120	Arable.
117	1·339	Houses and gardens.	164	8·723	Arable.
118	·601	Road.	165	55·539	Arable.
119	1·605	Arable.	166	·160	House and garden.
120	·314	Houses, yard, &c.	167	2·023	Pasture, trees, &c.
121	·575	Houses, garden, & yard.	168	1·913	Houses, garden, and yards.
122	1·701	Arable.			

No. on Plan.	Area in Acres.	Remarks.	No. on Plan.	Area in Acres.	Remarks.
169	·783	Pasture, trees, &c.	216	3·677	Pasture.
170	2·771	Pasture, trees, &c.	217	49·203	Arable.
171	1·700	Road.	218	2·990	Arable.
172	98·762	Arable.	219	20·080	Wood.
173	3·342	Arable.	220	5·805	Pasture.
174	2·336	Arable.	221	·625	Road.
175	7·202	Arable.	222	28·185	Arable.
176	1·587	Road.	223	·358	Wood.
177	24·953	Arable.	224	12·670	Arable.
178	6·294	Arable.	225	1·723	Arable.
179	·469	Pasture.	226	1·857	Wood.
180	1·760	Houses, garden, and yards.	227	5·694	Arable.
			228	17·500	Arable.
181	·182	House and garden.	229	2·322	Arable.
182	1·262	Pasture.	230	1·384	Road.
183	·600	Wood.	231	16·413	Arable.
184	·253	House and garden.	232	1·097	Arable.
185	1·296	Pasture, &c.	233	7·070	Arable.
186	1·196	Houses, garden, and yards.	234	2·355	Arable.
			235	2·351	Road.
187	1·004	Pasture.	236	1·222	Pasture.
188	22·582	Arable.	237	3·394	Arable.
189	·705	Houses and gardens.	238	10·347	Arable.
190	·718	Pasture.	239	14·628	Arable.
191	1·061	Pasture.	240	8·833	Arable.
192	·954	Houses and gardens.	241	·923	Pasture.
193	1·663	Houses and gardens.	242	·888	Houses, garden, and yards.
194	·572	Road.			
195	1·041	Orchard.	243	·207	House and garden.
196	1·171	Houses, gardens, &c.	244	4·953	Arable.
197	1·511	Pasture.	245	2·632	Pasture.
198	4·474	Arable.	246	1·021	Houses and gardens.
199	·337	Houses and gardens.	247	·809	Pasture.
200	1·085	Pasture.	248	·219	House and garden.
201	·724	Pasture.	249	3·718	Arable.
202	·668	Pasture.	250	3·120	Arable.
203	1·274	Arable.	251	·309	House and garden.
204	1·647	Houses, gardens, and yard.	252	·816	Houses and gardens.
			253	·079	Garden.
205	·108	Pond.	254	3·967	Arable.
206	7·706	Road.	255	8·439	Arable.
207	1·670	Pasture.	256	·149	Road.
208	·352	Pasture.	257	·321	Houses, garden, and yard.
209	·297	Wood and yard.			
210	·739	Pasture, &c.	258	23·757	Arable.
211	1·040	Houses, garden, and yards.	259	9·583	Arable.
			260	4·016	Arable.
212	1·329	Pasture.	261	238·187	Arable.
213	·644	Houses, garden, and yard.	262	6·489	Arable.
			263	1·074	Arable.
214	·675	Houses and gardens.	264	3·175	Arable.
215	·297	Road.	265	·078	Wood.

No. on Plan.	Area in Acres.	Remarks.	No. on Plan.	Area in Acres.	Remarks.
266	23·493	Arable.	314	·976	Wood.
267	·438	House and garden.	315	55·769	Arable.
268	·245	Houses, garden, and yard.	316	1·097	Pasture.
			317	·489	Road.
269	·208	House and garden.	318	1·300	Houses, yards, garden, &c.
270	91·757	Arable.			
271	·600	Arable.	319	6·535	Pasture.
272	6·338	Wood.	320	2·844	Pasture.
273	·898	Church and graveyard.	321	2·091	Pasture.
			322	·099	Wood.
274	1·615	Pasture.	323	·408	Wood.
275	·157	House and garden.	324	17·277	Arable.
276	13·142	Pasture.	325	14·799	Arable.
277	3·797	Pasture.	326	1·001	Arable.
278	4·455	Pasture.	327	·956	Wood.
279	6·278	Wood.	328	2·251	Wood.
280	6·821	Pasture.	329	1·524	Wood.
281	7·972	Rough pasture.	330	2·797	Arable.
282	4·220	Houses, yards, garden, &c.	331	23·952	Arable.
			332	·846	Road.
283	·310	House and garden.	333	1·447	Wood.
284	1·463	Road.	334	8·919	Arable.
285	·409	House, garden, &c.	335	8·513	Arable.
286	53·066	Arable.	336	2·543	Pasture.
287	42·350	Arable.	337	1·958	Houses, yards, garden, &c.
288	·252	Rough pasture.			
289	16·991	Rough pasture.	338	1·566	Pasture.
290	·292	House and garden.	339	·146	Garden.
291	1·297	Road.	340	·078	House and garden.
292	60·109	Arable.	341	2·016	Arable.
293	·819	Road.	342	1·882	Pasture, &c.
294	90·745	Arable.	343	1·788	Wood.
295	2·095	Road.	344	7·694	Arable.
296	48·759	Wood.	345	·140	Road.
297	4·740	Wood.	346	·628	Arable.
298	10·575	Arable.	347	·314	Road.
299	2·711	Arable.	348	5·509	Arable.
300	·460	Wood.	349	4·796	Wood.
301	·365	Road.	350	9·278	Arable.
302	7·269	Arable.	351	19·148	Arable.
303	·510	Road.	352	68·374	Arable, &c.
304	10·280	Arable.	353	1·913	Pasture.
305	53·336	Arable.	354	1·543	Road.
306	33·107	Wood.	355	·512	Houses and yards.
307	14·348	Rough pasture.	356	14·019	Arable.
308	1·283	Wood.	357	·679	Pasture.
309	·347	Pasture and trees.	358	·052	Road.
309a	·005	Pond.	359	·520	Houses, gardens, and yard.
310	67·569	Arable.			
311	2·320	Road.	360	·793	Pasture and trees.
312	18·325	Arable.	361	1·513	Arable.
313	·329	Wood.	362	1·450	Arable.

No. on Plan.	Area in Acres.	Remarks.
363	·387	Houses and garden.
364	·877	Pasture.
365	·158	Road.
366	·470	Pasture.
367	·941	Houses and gardens.
368	·486	Houses, garden, and yard.
369	1·470	Pasture.
369a	·100	Garden, &c.
370	1·463	Arable, &c.
371	·241	Houses and gardens.
372	·418	House and garden.
373	19·966	Arable.
374	6·125	Wood.
375	31·059	Rough pasture.
376	13·181	Arable.
377	1·140	Arable.
378	·056	Road.
379	4·330	Arable.
380	·843	Road.
381	23·872	Arable.
382	7·093	Arable.
383	·739	Road.
384	·937	Road.
385	24·318	Arable.
386	1·696	Arable, &c.
387	3·322	Arable.
388	1·479	Houses, rough pasture, &c.
389	4·065	Arable.
390	2·678	Arable.
391	1·093	Road.
392	·265	House and yard.
393	19·888	Arable.
394	9·122	Arable.
395	7·743	Arable.
396	11·251	Arable.
397	·221	Road.
398	7·320	Arable.
399	2·294	Wood.
400	·838	Road.
401	3·611	Arable.
402	17·980	Arable, &c.
403	5·919	Wood.
404	5·661	Rough pasture.
405	·083	Road.
406	7·136	Wood.
	3523·682	

RECAPITULATION.

Area in Acres.	Remarks.
3458·059	Land.
·113	Water.
65·510	Roads.
3523·682	Area of the Parish of Vernham's Dean, exclusive of the detached portions.

PARISH OF VERNHAM'S DEAN (DETACHED, No. 1).

No. on Plan.	Area in Acres.	Remarks.
1	·100	Pasture.
2	19·916	Arable.
3	·176	Road.
	20·192	

RECAPITULATION.

Area in Acres.	Remarks.
·176	Road.
20·016	Land.
20·192	Area of the Parish of Vernham's Dean (Detached, No. 1).

PARISH OF VERNHAM'S DEAN (DETACHED, No. 2).

Area in Acres.	Remarks.
5·443	Arable.
5·443	Area of the Parish of Vernham's Dean (Detached, No. 2).

PARISH OF VERNHAM'S DEAN (Detached, No. 3).

No. on Plan.	Area in Acres.	Remarks.
	21·472	Arable.
	21·472	Area of the Parish of Vernham's Dean (Detached, No. 3).

PARISH OF VERNHAM'S DEAN (Detached, No. 4).

No. on Plan.	Area in Acres.	Remarks.
1	1·523	Wood.
2	7·605	Arable.
	9·128	Area of the Parish of Vernham's Dean (Detached, No. 4).

PARISH OF VERNHAM'S DEAN (Detached, No. 5).

No. on Plan.	Area in Acres.	Remarks.
1	1·138	Pasture, &c.
2	·040	Road.
	1·178	Area of the Parish of Vernham's Dean (Detached, No. 5).

PARISH OF VERNHAM'S DEAN (Detached, No. 6).

No. on Plan.	Area in Acres.	Remarks.
1	·058	Road.
2	·740	Arable.
3	·247	Garden.
	1·045	

RECAPITULATION.

	·987	Land.
	·058	Road.
	1·045	Area of the Parish of Vernham's Dean (Detached, No. 6).

PARISH OF VERNHAM'S DEAN (Detached, No. 7).

No. on Plan.	Area in Acres.	Remarks.
1	·124	Road.
2	·298	Houses and gardens.
3	1·100	Pasture.
	1·522	

RECAPITULATION.

	1·398	Land.
	·124	Road.
	1·522	Area of the Parish of Vernham's Dean (Detached, No. 7).

No. on Plan.	Area in Acres.	Remarks.
		PARISH OF VERNHAM'S DEAN (Detached, No. 8).
	2·758	Arable.
	2·758	Area of the Parish of Vernham's Dean (Detached, No. 8).

No. on Plan.	Area in Acres.	Remarks.
		PARISH OF VERNHAM'S DEAN (Detached, No. 9).
1	1·132	Wood.
2	2·052	Wood.
3	6·174	Arable.
	9·358	Area of the Parish of Vernham's Dean (Detached, No. 9).

RECAPITULATION FOR THE PARISH.

3529·757	Land.
·113	Water.
65·908	Roads.
3595·778	Total area of the Parish of Vernham's Dean, in the County of Hants.

INDEX TO PLACES

IN THE

PARISH OF VERNHAM'S DEAN.

COUNTY OF HANTS.

Name of Place.	No. of Sheet. 6-inch scale.	No. of Sheet. 25·344 in. scale.
Anchor's Farm -	VII.	16
Box Farm - -	"	11
Bank Farm -	"	"
Boxhill Farm -	XV.	4
Flowers Farm -	VII.	8
Hen Barn - -	"	16
Heath Farm -	"	8
Hall's Farm -	"	"
Kiblet Down -	"	15
Little Down -	"	8
Methodist Chapel (Primitive) -	"	11
Methodist Chapel (Wesleyan) -	"	"
Methodist Chapel (Primitive) -	"	8
Manor Farm -	"	12
National School (Boys and Girls)	"	"
Post Office - -	VII.	11
Rushmore Cottages	"	16
Sargent's Farm -	"	11
St. Mary's Church (Curacy) -	"	12
Tangley Brick Yard	XV.	4
Upton Farm -	VII.	16
Upper Horns Farm	"	3
Upper Row Farm -	"	7
Vernham's Dean -	"	11
Vernham's Dean Brewery -	"	"
Vernham's Bank -	"	"
Vernham's Street -	"	8
Vernham's Row -	"	7
Vernham's Row Farm - -	"	"
Woodside - -	"	11

LONDON:
Printed by GEORGE E. EYRE and WILLIAM SPOTTISWOODE,
Printers to the Queen's most Excellent Majesty.
For Her Majesty's Stationery Office.

ORDNANCE SURVEY OF ENGLAND.

BOOK OF REFERENCE TO THE PLAN

OF THE

PARISH OF FARLEIGH WALLOP

(HUNDRED OF BERMONDSPIT),

IN THE

COUNTY OF HANTS,

CONTAINING 1725·125 ACRES.

MAJOR-GENERAL SIR HENRY JAMES, R.E., F.R.S., F.G.S., &c.,
SUPERINTENDENT OF THE SURVEY.

LONDON:
PRINTED BY GEORGE E. EYRE AND WILLIAM SPOTTISWOODE,
PRINTERS TO THE QUEEN'S MOST EXCELLENT MAJESTY.
FOR HER MAJESTY'S STATIONERY OFFICE.

1872.

Price One Shilling.

[7142.—50.—10/72.]

the
nch,
e of

ach

k.

in-

4.

con-
uble
the

ales

W

T

T

:

nt

F.
C.
W.
ef.
S.

the

ORDNANCE SURVEY OF ENGLAND

PARISHES OF CLIDDESDEN, DUMMER, ELLISFIELD, NUTLEY & FARLEIGH WALLOP *with* CLIDDESDEN Pⁿ *(Det.)* & WINSLADE Pⁿ *(Det.)*

HAMPSHIRE

INDEX TO THE SHEETS

Published on the Scale of $\frac{1}{2500}$ *or 25·344 Inches to a Mile*

Scale of this Index One Inch to a Mile

EXPLANATORY REMARKS.

The scale of the Parish Plans is the 1-2500th of the actual length on the ound, and is equal to 25·344 inches to a mile, or 3·157 chains to an inch, ich is very approximately equal to one square inch to one acre, the square of 0018 inch being equal to one acre.

The length of each sheet is 1½ miles, and the width 1 mile, the area of each et is therefore 960 acres.

Each enclosure has a reference number to the area which is given in this Book.

The Braces (ʃ) on the plans are to indicate that the spaces so braced are inded under the same reference number.

The Altitudes in feet above the Mean Level of the Sea are written thus—31·4.

The Scale of the Plans of the County is 6 inches to a mile, and each sheet conins the same area as 16 sheets of the Parish Plans. There is therefore a double eference number to each sheet, as VI. 9., the Roman Numerals referring to the ounty Plans, the Arabic Figures to the Parish Plans.

The following are the characters employed on the Ordnance Plans on the Scales of 1-2500, and 6 inches to a mile :—

County Names	C	Hundreds or Wards	W
Parishes	P	Townships	T
Extra Parochial	E	Division of Townships	T

Antiquities ..... ROMAN / Druidical or Saxon / Norman or Subsequent

The descriptions of the boundaries are shown by the following initials :—

Centre of Stream	*C.S.*	Centre of Fence	*C.F.*
Centre of Road	*C.R.*	Top of Cop	*T.C.*
Side of Stream or Drain	*S.S.* or *S.D.*	Centre of Wall	*C.W.*
Root of Hedge	*R.H.*	Defaced	*Def.*
Face of Wall	*F.W.*	Track of Stream	*T.S.*

Undefined ..... *Und.*

Where a change occurs in the boundaries, the symbol [o—o] is used to show the part at which the change takes place.

ORDNANCE SURVEY OF ENGLAND

PARISHES OF CLIDDESDEN, DUMMER, ELLISFIELD, NUTLEY & FARLEIGH WALLOP *with* CLIDDESDEN Pⁿ *(Det.)* & WINSLADE Pⁿ *(Det.)*

HAMPSHIRE

INDEX TO THE SHEETS

Published on the Scale of $\frac{1}{2500}$ *or 25·344 Inches to a Mile*

Scale of this Index One Inch to a Mile

EXPLANATORY REMARKS.

The scale of the Parish Plans is the 1-2500th of the actual length on the ground, and is equal to 25·344 inches to a mile, or 3·157 chains to an inch, which is very approximately equal to one square inch to one acre, the square of 1·0018 inch being equal to one acre.

The length of each sheet is 1½ miles, and the width 1 mile, the area of each sheet is therefore 960 acres.

Each enclosure has a reference number to the area which is given in this Book.

The Braces (∫) on the plans are to indicate that the spaces so braced are included under the same reference number.

The Altitudes in feet above the Mean Level of the Sea are written thus—31·4.

The Scale of the Plans of the County is 6 inches to a mile, and each sheet contains the same area as 16 sheets of the Parish Plans. There is therefore a double reference number to each sheet, as VI. 9., the Roman Numerals referring to the County Plans, the Arabic Figures to the Parish Plans.

The following are the characters employed on the Ordnance Plans on the Scales of 1-2500, and 6 inches to a mile :—

County Names	C	Hundreds or Wards	W
Parishes	P	Townships	T
Extra Parochial	E	Division of Townships	T

Antiquities ..... ROMAN / Druidical or Saxon / Norman or Subsequent

The descriptions of the boundaries are shown by the following initials :—

Centre of Stream	*C.S.*	Centre of Fence	*C.F.*
Centre of Road	*C.R.*	Top of Cop	*T.C.*
Side of Stream or Drain	*S.S.* or *S.D.*	Centre of Wall	*C.W.*
Root of Hedge	*R.H.*	Defaced	*Def.*
Face of Wall	*F.W.*	Track of Stream	*T.S.*

Undefined ..... *Und.*

Where a change occurs in the boundaries, the symbol [o—o] is used to show the part at which the change takes place.

N.B.—To convert Decimal Fractions of an Acre into Roods and Perches, multiply the decimal first by 4 and then by 40, preserving the same number of decimals in the product.

Examples—

	Acres.		Acres.
	633·357		527·013
	4		4
	1·428		·052
	40		40
A. R. P.	17·120	A. R. P.	2·080
633 1 17		527 0 2	

TABLE

FOR CONVERTING DECIMAL PARTS OF AN ACRE INTO ROODS AND PERCHES.

Perch.	0 Rood.	1 Rood.	2 Roods.	3 Roods.	Perch.	0 Rood.	1 Rood.	2 Roods.	3 Roods.
0	·000	·250	·500	·750	21	·131	·381	·631	·881
1	·006	·256	·506	·756	22	·137	·387	·637	·887
2	·012	·262	·512	·762	23	·144	·394	·644	·894
3	·019	·269	·519	·769	24	·150	·400	·650	·900
4	·025	·275	·525	·775	25	·156	·406	·656	·906
5	·031	·281	·531	·781	26	·162	·412	·662	·912
6	·037	·287	·537	·787	27	·169	·419	·669	·919
7	·044	·294	·544	·794	28	·175	·425	·675	·925
8	·050	·300	·550	·800	29	·181	·431	·681	·931
9	·056	·306	·556	·806	30	·187	·437	·687	·937
10	·062	·312	·562	·812	31	·194	·444	·694	·944
11	·069	·319	·569	·819	32	·200	·450	·700	·950
12	·075	·325	·575	·825	33	·206	·456	·706	·956
13	·081	·331	·581	·831	34	·212	·462	·712	·962
14	·087	·337	·587	·837	35	·219	·469	·719	·969
15	·094	·344	·594	·844	36	·225	·475	·725	·975
16	·100	·350	·600	·850	37	·231	·481	·731	·981
17	·106	·356	·606	·856	38	·237	·487	·737	·987
18	·112	·362	·612	·862	39	·244	·494	·744	·994
19	·119	·369	·619	·869	40	·250	·500	·750	1·000
20	·125	·375	·625	·875					

PARISH OF FARLEIGH WALLOP,

IN THE

COUNTY OF HANTS—(NORTHERN DIVISION).

HUNDRED OF BERMONDSPIT.

No. on Plan.	Area in Acres.	Remarks.	No. on Plan.	Area in Acres.	Remarks.
1	44·601	Arable.	40	·148	Wood.
2	20·685	Wood.	41	9·495	Pasture.
3	18·077	Arable.	42	26·739	Pasture.
4	·470	Wood.	43	9·318	Arable.
5	37·905	Wood.	44	·485	Old chalk pit.
6	36·998	Arable.	45	2·293	Road.
7	2·507	Road.	46	·569	Road.
8	2·196	Road.	47	14·650	Pasture, &c.
9	81·242	Arable.	48	·633	Wood.
10	2·049	Wood.	49	·284	Church and graveyard.
11	79·585	Arable.			
12	23·787	Arable.	50	·897	Wood.
13	·578	Wood.	51	·718	Wood.
14	·654	Wood.	52	·267	Wood.
15	·650	Wood.	53	·317	Old chalk pit.
16	8·596	Arable, &c.	54	·401	Wood.
17	·504	Wood.	55	194·994	Arable, &c.
18	159·942	Arable.	56	·613	Wood.
19	5·467	Road.	57	·215	Old chalk pit.
20	152·847	Arable.	58	2·553	Wood.
21	1·055	Road.	59	·760	Old chalk pit.
22	27·798	Arable.	60	13·972	Arable, &c.
23	·859	Wood, &c.	61	·300	Wood.
24	·324	Wood.	62	1·014	Pasture.
25	·199	Wood.	63	3·682	Houses, yards, gardens, &c.
26	5·392	Pasture.			
27	·349	Wood.	64	·550	Pasture.
28	1·033	Wood.	65	·212	Wood.
29	1·009	Wood.	66	3·231	Pasture.
30	9·502	Pasture.	67	17·804	Arable.
31	8·825	Road.	68	22·932	Arable.
32	26·135	Arable.	69	·489	Houses, gardens, &c.
33	·271	Wood.	70	17·674	Pasture.
34	6·480	Arable.	71	19·550	Pasture.
35	·764	Brickfield, &c.	72	·240	House and garden.
36	·302	Pasture, &c.	73	19·933	Pasture.
37	1·059	Houses, gardens, &c.	74	·378	Wood, &c.
38	·160	Wood.	75	4·622	Pasture.
39	12·464	Pasture.	76	·168	Wood.

No. on Plan.	Area in Acres.	Remarks.	No. on Plan.	Area in Acres.	Remarks.
77	·137	Wood.	97	6·497	Arable.
78	21·539	Ornamental ground, &c.	98	·775	Wood.
			99	·474	Old chalk pit.
79	6·182	Houses, gardens, ornamental ground, yards, &c.	100	20·375	Pasture, &c.
			101	66·825	Arable.
			102	7·537	Wood.
80	4·447	Road.	103	·266	Old chalk pit.
81	1·401	Houses, yards, gardens, &c.	104	·315	Old chalk pit.
			105	·797	Wood.
82	14·240	Pasture, &c.	106	·535	Old chalk pit.
83	·613	Stackyard.	107	34·637	Arable.
84	·644	Houses, yards, gardens, &c.	108	12·947	Pasture.
			109	·721	Pasture.
85	1·641	Houses, yards, gardens, &c.	110	27·976	Ornamental ground, &c.
86	12·210	Pasture.	111	·528	Old chalk pit.
87	·527	Old chalk pit.	112	84·936	Wood.
88	2·845	Wood.	113	27·425	Arable.
89	41·466	Arable.	114	·497	Wood.
90	·874	Road.	115	·340	Houses and garden.
91	20·614	Arable.	116	2·601	Wood.
92	12·737	Wood.	117	10·780	Arable.
93	·224	Road.			
94	1·480	Wood.		1725·125	
95	6·400	Arable.			
96	90·700	Wood.			

RECAPITULATION.

1696·668	Land.
28·457	Roads.
1725·125	Total area of the Parish of Farleigh Wallop, in the County of Hants.

INDEX TO PLACES

IN THE

PARISH OF FARLEIGH WALLOP.

COUNTY OF HANTS.

Name of Place.	No. of Sheet.		Name of Place.	No of Sheet.	
	6-inch. scale.	25·344 in. scale.		6-inch scale.	25·344 in. scale.
Broadmere - -	XXVI.	3	Manor Farm -	XXVI.	3
Bedlam Bottom -	"	7	Park Farm - -	"	"
Farleigh Wallop -	"	3	St.Andrew'sChurch (Rectory) - -	"	"
Farleigh Lodge -	"	"			
Farleigh House -	"	"			
Foxhall - -	"	"			

LONDON:
Printed by George E. Eyre and William Spottiswoode,
Printers to the Queen's most Excellent Majesty.
For Her Majesty's Stationery Office.

ORDNANCE SURVEY OF ENGLAND.

BOOK OF REFERENCE TO THE PLAN

OF THE

PARISH OF NETHER WALLOP

(HUNDRED OF THORNGATE),

IN THE

COUNTY OF HANTS,

CONTAINING 7391·164 ACRES.

MAJOR-GENERAL SIR HENRY JAMES, R.E., F.R.S., F.G.S., &c.,
SUPERINTENDENT OF THE SURVEY.

LONDON:
PRINTED BY GEORGE E. EYRE AND WILLIAM SPOTTISWOODE,
PRINTERS TO THE QUEEN'S MOST EXCELLENT MAJESTY.
FOR HER MAJESTY'S STATIONERY OFFICE.

1872.

Price One Shilling.

[7142.—50.—4/72.]

ORDNANCE SURVEY OF ENGLAND

PARISHES OF OVER WALLOP & NETHER WALLOP

HAMPSHIRE

INDEX TO THE SHEETS

Published on the Scale of $\frac{1}{2500}$ *or 25·344 Inches to a Mile.*

Scale of this Index One Inch to a Mile.

EXPLANATORY REMARKS.

The scale of the Parish Plans is the 1-2500th of the actual length on the ground, and is equal to 25·344 inches to a mile, or 3·157 chains to an inch, which is very approximately equal to one square inch to one acre, the square of 1·0018 inch being equal to one acre.

The length of each sheet is 1½ miles, and the width 1 mile, the area of each sheet is therefore 960 acres.

Each enclosure has a reference number to the area which is given in this Book.

The Braces (ʃ) on the plans are to indicate that the spaces so braced are included under the same reference number.

The Altitudes in feet above the Mean Level of the Sea are written thus—31·4.

The Scale of the Plans of the County is 6 inches to a mile, and each sheet contains the same area as 16 sheets of the Parish Plans. There is therefore a double reference number to each sheet, as VI. 9., the Roman Numerals referring to the County Plans, the Arabic Figures to the Parish Plans.

The following are the characters employed on the Ordnance Plans on the Scales of 1–2500, and 6 inches to a mile :—

County Names	C	Hundreds or Wards	W
Parishes	P	Townships	T
Extra Parochial	E	Division of Townships	T

Antiquities ..... ROMAN / Druidical or Saxon / Norman or Subsequent

The descriptions of the boundaries are shown by the following initials :—

Centre of Stream	*C.S.*	Centre of Fence	*C.F.*
Centre of Road	*C.R.*	Top of Cop	*T.C.*
Side of Stream or Drain	*S.S.* or *S.D.*	Centre of Wall	*C.W.*
Root of Hedge	*R.H.*	Defaced	*Def.*
Face of Wall	*F.W.*	Track of Stream	*T.S.*

Undefined ..... *Und.*

Where a change occurs in the boundaries, the symbol [o—o] is used to show the part at which the change takes place.

N.B.—To convert Decimal Fractions of an Acre into Roods and Perches, multiply the decimal first by 4 and then by 40, preserving the same number of decimals in the product.

Examples—

A.	R.	P.	Acres.	A.	R.	P.	Acres.
			633·357				527·013
			4				4
			1·428				·052
			40				40
633	1	17	17·120	527	0	2	2·080

TABLE

FOR CONVERTING DECIMAL PARTS OF AN ACRE INTO ROODS AND PERCHES.

Perch.	0 Rood.	1 Rood.	2 Roods.	3 Roods.	Perch.	0 Rood.	1 Rood.	2 Roods.	3 Roods.
0	·000	·250	·500	·750	21	·131	·381	·631	·881
1	·006	·256	·506	·756	22	.137	·387	·637	·887
2	·012	·262	·512	·762	23	·144	·394	·644	·894
3	·019	·269	·519	·769	24	·150	·400	·650	·900
4	·025	·275	·525	·775	25	·156	·406	·656	·906
5	·031	·281	·531	·781	26	·162	·412	·662	·912
6	·037	·287	·537	·787	27	·169	·419	·669	·919
7	·044	·294	·544	·794	28	·175	·425	·675	·925
8	·050	·300	·550	·800	29	·181	·431	·681	·931
9	·056	·306	·556	·806	30	·187	·437	·687	·937
10	·062	·312	·562	·812	31	·194	·444	·694	·944
11	·069	·319	·569	·819	32	·200	·450	·700	·950
12	·075	·325	·575	·825	33	·206	·456	·706	·956
13	·081	·331	·581	·831	34	·212	·462	·712	·962
14	·087	·337	·587	·837	35	·219	·469	·719	·969
15	·094	·344	·594	·844	36	·225	·475	·725	·975
16	·100	·350	·600	·850	37	·231	·481	·731	·981
17	·106	·356	·606	·856	38	·237	·487	·737	·987
18	·112	·362	·612	·862	39	·244	·494	·744	·994
19	·119	·369	·619	·869	40	·250	·500	·750	1·000
20	·125	·375	·625	·875					

PARISH OF NETHER WALLOP,

IN THE

COUNTY OF HANTS—(Northern Division).

HUNDRED OF THORNGATE.

No. on Plan.	Area in Acres.	Remarks.	No. on Plan.	Area in Acres.	Remarks.
1	2·012	Road.	37	48·902	Arable.
2	2·837	Wood.	38	17·736	Arable.
3	64·240	Arable.	39	4·212	Wood.
4	6·034	Pasture.	40	18·142	Arable.
4a	13·811	Arable.	41	·287	House and garden.
5	18·966	Arable.	42	2·586	Arable.
6	18·669	Arable.	43	9·269	Houses, garden, ornamental ground, &c.
7	3·764	Road.			
8	56·595	Arable.	44	1·202	Houses, garden, &c.
9	69·303	Arable.	45	1·111	Pasture.
10	33·907	Arable.	46	4·462	Arable.
11	·924	Road.	47	1·283	Wood.
12	40·002	Arable.	48	33·376	Arable.
13	29·840	Arable.	49	1·023	Road.
14	1·514	Houses, yard, and wood.	50	30·035	Arable.
15	·301	Houses and garden.	51	11·287	Arable.
16	3·157	Wood.	52	5·923	Wood.
17	11·679	Wood.	52a	1·830	Road.
18	·452	Pasture.	53	·893	Wood.
19	11·962	Arable.	54	·847	Wood.
20	6·871	Road.	55	45·849	Pasture.
21	·632	Road.	56	1·433	Road.
22	26·113	Arable.	57	14·892	Arable.
23	33·938	Arable.	58	15·236	Arable.
24	25·236	Arable.	59	30·683	Pasture, furze, &c.
25	8·714	Road.	60	10·206	Arable.
26	46·666	Arable.	61	4·788	Wood.
27	1·342	Rough pasture, furze, &c.	62	·958	Wood.
			63	39·606	Arable.
28	·385	Houses and garden.	64	·657	Wood.
29	13·931	Arable, furze, &c.	65	1·711	Road.
30	41·340	Arable.	66	52·383	Arable.
31	2·720	Road.	67	1·062	Wood.
32	87·891	Arable.	68	35·820	Arable.
33	71·782	Arable, &c.	69	162·114	Arable.
34	3·510	Wood.	70	10·724	Wood.
35	75·472	Arable, &c.	71	25·856	Rough pasture and bushes.
36	·738	Houses, garden, and yards.	72	5·181	Wood.

No. on Plan.	Area in Acres.	Remarks.	No. on Plan.	Area in Acres.	Remarks.
73	82·099	Arable.	119	9·931	Arable.
74	1·564	Road.	120	2·330	Pasture.
75	156·855	Arable.	121	2·336	Pasture, &c.
76	1·041	Houses, gardens, &c.	122	·474	Houses, yards, &c.
77	5·816	Arable.	123	·814	Pasture.
78	863	Road.	124	1·614	Houses, yards, wood, &c.
79	·411	House and garden.			
80	10·358	Arable.	125	2·011	Arable.
81	20·811	Arable.	126	2·730	Arable.
82	·405	Road.	127	2·997	Arable.
83	42·769	Arable.	128	38·347	Arable.
84	1·094	Pasture.	129	30·249	Arable.
85	·682	Pasture.	130	134·878	Arable.
86	1·650	Pasture.	131	24·249	Arable.
87	3·853	Pasture.	132	·268	Houses and garden.
88	·226	Road.	133	·840	Houses and gardens.
89	·568	Pasture.	134	1·360	Pasture, &c.
90	·256	House and garden.	135	·964	Pasture.
91	4·597	Houses, gardens, ornamental ground, &c.	136	1·426	Pasture.
			137	1·834	House, garden, and pasture.
92	2·356	Houses, gardens, pasture, &c.	138	·732	Pasture, &c.
93	·251	Road.	139	1·249	Pasture.
93a	·175	Pond.	140	1·417	Pasture.
94	2·747	Houses, yards, gardens, &c.	141	·816	Pasture.
			142	1·866	Pasture.
95	2·848	Pasture and trees.	143	1·230	Houses, gardens, and yards.
96	·776	Pond.			
97	2·146	Pasture.	144	1·281	Road.
98	1·137	Pasture.	145	·869	Houses, gardens, and yards.
99	·160	House and garden.			
100	·075	House and garden.	146	23·212	Arable.
101	1·388	Houses, yards, gardens, &c.	147	1·938	Garden.
			148	16·999	Arable.
102	1·568	Pasture, &c.	149	4·132	Arable.
103	·854	Road.	150	1·659	Garden.
104	97·883	Arable.	151	9·902	Ornamental ground, &c.
105	10·466	Road.			
106	104·698	Arable.	152	·890	Wood, &c.
107	47·391	Arable.	153	·332	Garden.
108	14·857	Arable.	154	1·231	Pasture.
109	4·482	Pasture, &c.	155	·146	Osier bed.
110	·671	House, garden, and pasture.	156	1·193	Pasture, &c.
			157	·434	Pasture.
111	1·146	Houses, gardens, &c.	158	·240	Garden.
112	1·048	Pasture.	159	·422	Houses, yard, &c.
113	2·445	Pasture.	160	·346	Pasture.
114	4·824	Arable.	161	·183	House and garden.
115	1·573	Pasture.	162	·969	Pasture.
116	·394	Pasture.	163	128·574	Arable.
117	·760	Houses, gardens, &c.	164	110·003	Arable.
118	2·541	Pasture, &c.	165	49·563	Arable.

No. on Plan.	Area in Acres.	Remarks.	No. on Plan.	Area in Acres.	Remarks.
166	12·105	Pasture, &c.	214	·813	Houses, yards, &c.
167	9·668	Pasture.	215	1·472	Pasture.
168	48·633	Arable.	216	40·062	Arable.
169	105·454	Arable.	217	1·765	Wood.
170	3·074	Road.	218	23·236	Wood, &c.
171	104·188	Arable.	219	13·361	Arable.
172	5·575	Pasture.	220	9·271	Pasture.
173	3·927	House and arable.	221	4·576	Pasture, &c.
174	1·383	Pasture.	222	4·055	Pasture, &c.
175	·513	Road.	223	2·573	Wood.
176	9·284	Arable.	224	4·024	Pasture, &c.
177	4·935	Pasture.	225	4·511	Pasture.
178	7·044	Ornamental ground, &c.	226	·406	House, &c.
			227	3·928	Houses, gardens, &c.
179	3·663	Houses, gardens, &c.	228	4·013	Pasture, &c.
180	·511	Road.	229	3·819	Pasture, &c.
181	·945	Pasture.	230	·105	Pond.
182	2·107	Pasture.	231	·214	House and garden.
183	4·623	Ornamental ground, &c.	232	289·828	Rough pasture, &c.
			233	4·026	Road.
184	3·236	Wood, &c.	234	38·913	Arable.
185	1·059	Houses, gardens, &c.	235	109·636	Arable.
186	3·300	Pasture.	236	48·003	Arable.
187	80·194	Arable.	237	9·295	Arable.
188	19·075	Arable.	238	1·465	Road.
189	2·389	Road.	239	30·106	Arable.
190	2·770	Houses, garden, and arable.	240	2·675	Road.
			241	69·744	Arable.
191	11·500	Arable.	242	30·267	Arable.
192	20·225	Arable.	243	·414	Wood.
193	2·928	Houses, gardens, pasture, &c.	244	5·204	Arable.
			245	20·286	Arable.
194	·956	Pasture.	246	20·507	Arable.
195	·768	Pasture, &c.	247	·485	House and yard.
196	9·489	Arable, &c.	248	3·226	Road.
197	1·071	Pasture, &c.	249	28·522	Arable.
198	·374	Houses and gardens.	250	54·660	Arable.
199	20·427	Arable.	251	10·258	Arable.
200	1·125	Road.	252	31·135	Arable.
201	46·044	Arable.	253	20·830	Arable, &c.
202	24·631	Arable.	254	60·897	Arable.
203	19·410	Arable.	255	67·238	Arable.
204	15·510	Arable.	256	·115	Pond.
205	42·282	Arable.	257	6·320	Road.
206	31·759	Arable.	258	103·612	Arable.
207	·668	Wood.	259	58·408	Arable.
208	·251	House and yard.	260	6·725	Road.
209	5·952	Pasture.	261	3·086	Pasture.
210	4·597	Pasture.	262	14·339	Pasture.
211	3·163	Wood.	263	37·600	Arable.
212	4·030	Pasture.	264	·563	Road.
213	·211	Wood.	265	24·058	Arable.

No. on Plan.	Area in Acres.	Remarks.	No. on Plan.	Area in Acres.	Remarks.
266	2·307	Arable.	316	·902	Road.
267	29·353	Arable.	317	1·283	Pasture.
268	28·289	Arable.	318	·709	Houses, gardens, &c.
269	4·799	Arable.	319	2·980	Pasture.
270	3·688	Arable.	320	15·879	Arable.
271	·948	Road.	321	5·378	Arable, &c.
272	26·901	Arable.	322	·739	Pasture.
273	23·121	Arable.	323	·210	Houses and gardens.
274	3·050	Road.	324	2·888	Houses, gardens, &c.
275	45·237	Arable.	325	1·266	Houses, gardens, &c.
276	1·026	Houses and gardens.	326	3·627	Houses, gardens, &c.
277	6·840	Arable.	327	1·861	Pasture.
278	9·217	Arable.	328	·156	Houses and gardens.
279	24·324	Arable.	329	·913	Pond.
280	20·629	Arable.	330	1·088	Pasture.
281	35·548	Arable.	331	2·241	Pasture.
282	36·557	Arable.	332	1·071	Pasture.
283	5·718	Road.	333	·820	Church and graveyard.
284	116·084	Arable.			
285	38·965	Arable.	334	12·558	Arable and pasture.
286	5·961	Road.	335	1·184	Pasture.
287	47·849	Arable.	336	2·179	Pasture, &c.
288	105·823	Arable.	337	·381	Pasture, &c.
289	·823	Houses, garden, and pasture.	338	1·436	Pasture and house.
			339	1·599	Houses, gardens, &c.
290	4·742	Pasture.	340	1·032	Houses and yards.
291	·431	Garden.	341	4·382	Pasture, &c.
292	·661	Road.	342	60·031	Arable.
293	·151	Houses and gardens.	343	1·444	Road.
294	·348	Garden.	344	1·137	Wood.
295	·910	Pasture.	345	5·591	Wood.
296	·183	House and garden.	346	46·207	Arable.
297	1·131	Pasture.	347	2·114	Wood.
298	·169	House and garden.	348	29·951	Arable.
299	1·903	Road.	349	·645	Houses, garden, and wood.
300	1·439	Houses and gardens.			
301	9·175	Arable.	350	28·304	Arable.
302	2·609	Arable.	351	·282	Pasture.
303	8·781	Arable.	352	3·109	Road.
304	1·190	Pasture.	353	·589	Pasture.
305	·885	Houses and pasture.	354	2·797	Wood.
306	1·180	Houses and pasture.	355	40·283	Arable.
307	1·476	Houses, yards, &c.	356	89·227	Arable.
308	1·271	Pasture.	357	·950	Road.
309	·159	Pond.	358	82·384	Arable.
310	1·927	Houses, gardens, and pasture.	359	2·042	Arable.
			360	31·600	Arable.
311	·929	Pasture.	361	7·649	Arable.
312	·281	Pasture.	362	2·850	Houses, gardens, &c.
313	1·299	Pasture.	363	39·796	Arable.
314	1·151	Pasture, &c.	364	1·501	Road.
315	2·970	Houses, gardens, &c.	365	·208	Road.

No. on Plan.	Area in Acres.	Remarks.	No. on Plan.	Area in Acres.	Remarks.
366	·822	Wood.	404	·428	Wood.
367	2·818	Wood and pasture.	405	8·025	Wood, &c.
368	3·450	Pasture, &c.	406	50·856	Arable.
369	7·221	Road.	407	5·463	Road.
370	3·404	Pasture.	408	7·038	Wood.
371	·760	Pasture.	409	61·149	Arable.
372	2·407	Pasture.	410	32·530	Arable.
373	2·260	Pasture.	411	21·458	Arable.
374	·542	Wood.	412	15·889	Wood.
375	·962	Pasture, &c.	413	64·657	Arable.
376	3·706	Pasture, &c.	414	11·010	Road.
377	7·017	Houses, gardens, and ornamental ground.	415	7·057	Arable.
			416	54·300	Rough pasture, &c.
378	·496	Pond.	417	6·981	Arable.
379	·643	Pasture.	418	1·859	Road.
380	2·696	House and wood.	419	5·616	Rough pasture, &c.
381	2·250	Pasture.	420	230·515	Arable.
382	22·193	Ornamental ground, &c.	421	1·016	Road.
			422	7·378	Arable.
383	35·106	Arable.	423	3·981	Arable.
384	·168	Garden.	424	·962	Road.
385	53·765	Arable.	425	44·049	Arable.
386	31·122	Arable.	426	·175	Arable.
387	3·027	Road.	427	·084	House and yard.
388	·722	Wood.	428	6·802	Pasture.
389	1·938	Wood.	428a	·161	Road.
390	73·906	Arable.	429	30·807	Wood.
391	37·419	Arable.	430	247·104	Arable.
392	1·173	Wood.	431	2·529	Wood.
393	·360	Road.	432	6·661	Wood.
394	6·338	Arable.	433	1·897	Arable.
395	49·866	Rough pasture, &c.	434	6·809	Pasture.
396	4·392	Arable.	435	1·863	Houses, pasture, and yards.
397	8·639	Wood.			
398	10·247	Wood.	436	4·065	Arable, &c.
399	11·595	Wood.	437	·180	Arable, &c.
400	8·390	Wood.	438	2·002	Wood.
401	·548	Wood.			
402	4·221	Wood.		7391·164	
403	9·454	Arable.			
403a	·360	Houses, garden, &c.			

RECAPITULATION.

7251·043	Land.
137·382	Roads.
2·739	Water.
7391·164	Total area of the Parish of Nether Wallop, in the County of Hants.

INDEX TO PLACES

IN THE

PARISH OF NETHER WALLOP.

COUNTY OF HANTS.

Name of Place.	No. of Sheet. 6-inch scale.	No. of Sheet. 25·344 in. scale.
Asher's Farm -	XXXI.	14
Brewery - -	"	"
Berry Court -	"	"
Broadgate - -	"	"
Baptist Chapel -	"	9
Brownlands - -	"	"
Blake's Buildings -	"	"
Bibury Club Stand	"	11
Down Farm -	"	14
Danebury Stables -	"	11
Danebury House -	"	"
Down Barn - -	XXX.	16
Endowed School -	XXXI.	14
Fifehead Manor Farm - -	"	9
Garlogs - -	"	14
Gerrard's Farm -	"	10
Grand Stand -	"	11
Heathmanstreet Manor Farm -	XXX.	"
Haydown - -	XXXI.	9
Haydown Barn -	"	6
Hungry Hunt -	"	7
Hill Farm - -	"	9
Jack's Bush -	XXX.	12
Knockwood -	XXXI.	9
Living Farm -	"	14
Methodist Chapel (Wesleyan) -	XXXI.	14
Manor Cottage -	"	10
Middle Wallop Brewery - -	"	9
Middle Wallop -	"	"
Middle Wallop Farm - -	"	"
Milton's Corner -	XXXVIII.	4
Nether Wallop -	XXXI.	14
Nether Wallop Mill (corn) - -	"	"
Old Lodge - -	XXX.	11
Old Mill - -	XXXI.	9
Post Office - -	"	14
Post Office -	"	9
Place Farm - -	"	14
Rose Hill - -	"	9
St. Andrew's Church (vicarage) -	"	14
School (boys and girls) - -	"	9
Vicarage - -	XXXI.	14
Wickham - -	"	"
Wallop House -	"	10
Warren Farm -	XXXVIII.	8

LONDON:
Printed by George E. Eyre and William Spottiswoode,
Printers to the Queen's most Excellent Majesty.
For Her Majesty's Stationery Office.

AGENTS FOR THE SALE OF ORDNANCE MAPS, &c.

ENGLAND.

Messrs. LONGMAN & Co., 39, Paternoster Row, E.C.
Mr. E. STANFORD, 6, Charing Cross, S.W.. and
Mr. J. WYLD, 457, Strand, W.

LONDON.

SCOTLAND.

Messrs. W. and A. K. JOHNSTON, 4, St. Andrew Square—EDINBURGH.

IRELAND.

Messrs. HODGES & SMITH, Grafton Street—DUBLIN.

X 46

ORDNANCE SURVEY OF ENGLAND.

BOOK OF REFERENCE TO THE PLAN

OF THE

PARISH OF OVER WALLOP

(HUNDRED OF THORNGATE),

IN THE

COUNTY OF HANTS,

CONTAINING 4672·219 ACRES.

MAJOR-GENERAL SIR HENRY JAMES, R.E., F.R.S., F.G.S., &c.,
SUPERINTENDENT OF THE SURVEY.

LONDON:
PRINTED BY GEORGE E. EYRE AND WILLIAM SPOTTISWOODE,
PRINTERS TO THE QUEEN'S MOST EXCELLENT MAJESTY.
FOR HER MAJESTY'S STATIONERY OFFICE.

1872.

Price One Shilling.

ORDNANCE SURVEY OF ENGLAND.

BOOK OF REFERENCE TO THE PLAN

OF THE

PARISH OF OVER WALLOP

(HUNDRED OF THORNGATE),

IN THE

COUNTY OF HANTS,

CONTAINING 4672·219 ACRES.

MAJOR-GENERAL SIR HENRY JAMES, R.E., F.R.S., F.G.S., &c.,
SUPERINTENDENT OF THE SURVEY.

LONDON:
PRINTED BY GEORGE E. EYRE AND WILLIAM SPOTTISWOODE,
PRINTERS TO THE QUEEN'S MOST EXCELLENT MAJESTY.
FOR HER MAJESTY'S STATIONERY OFFICE.

1872.

Price One Shilling.

[7142.—50.—4/72.]

the
inch,
re of

each

ok.

e in-

·4.

con-
ouble
o the

Scales

W

T

T

on

nent

C.F.
T.C.
C.W.
Def.
T.S.

the

ORDNANCE SURVEY OF ENGLAND

PARISHES OF OVER WALLOP & NETHER WALLOP

HAMPSHIRE

INDEX TO THE SHEETS

Published on the Scale of $\frac{1}{2500}$ or 25·344 Inches to a Mile.

EXPLANATORY REMARKS.

The scale of the Parish Plans is the 1-2500th of the actual length on the ground, and is equal to 25·344 inches to a mile, or 3·157 chains to an inch, which is very approximately equal to one square inch to one acre, the square of ·0018 inch being equal to one acre.

The length of each sheet is 1½ miles, and the width 1 mile, the area of each sheet is therefore 960 acres.

Each enclosure has a reference number to the area which is given in this Book.

The Braces (ʃ) on the plans are to indicate that the spaces so braced are included under the same reference number.

The Altitudes in feet above the Mean Level of the Sea are written thus—31·4.

The Scale of the Plans of the County is 6 inches to a mile, and each sheet contains the same area as 16 sheets of the Parish Plans. There is therefore a double reference number to each sheet, as VI. 9., the Roman Numerals referring to the County Plans, the Arabic Figures to the Parish Plans.

The following are the characters employed on the Ordnance Plans on the Scales of 1–2500, and 6 inches to a mile :—

County Names	C	Hundreds or Wards	W
Parishes	P	Townships	T
Extra Parochial	E	Division of Townships	T

Antiquities ..... ROMAN / Druidical or Saxon / Norman or Subsequent

The descriptions of the boundaries are shown by the following initials :—

Centre of Stream	*C.S.*	Centre of Fence	*C.F.*
Centre of Road	*C.R.*	Top of Cop	*T.C.*
Side of Stream or Drain	*S.S.* or *S.D.*	Centre of Wall	*C.W.*
Root of Hedge	*R.H.*	Defaced	*Def.*
Face of Wall	*F.W.*	Track of Stream	*T.S.*

Undefined ..... *Und.*

Where a change occurs in the boundaries, the symbol [o—o] is used to show the part at which the change takes place.

N.B.—To convert Decimal Fractions of an Acre into Roods and Perches, multiply the decimal first by 4 and then by 40, preserving the same number of decimals in the product.

Examples—

			Acres.				Acres.
			633·357				527·013
			4				4
			1·428				·052
			40				40
A.	R.	P.	17·120	A.	R.	P.	2·080
633	1	17		527	0	2	

TABLE

FOR CONVERTING DECIMAL PARTS OF AN ACRE INTO ROODS AND PERCHES.

Perch.	0 Rood.	1 Rood.	2 Roods.	3 Roods.	Perch.	0 Rood.	1 Rood.	2 Roods.	3 Roods.
0	·000	·250	·500	·750	21	·131	·381	·631	·881
1	·006	·256	·506	·756	22	.137	·387	·637	·887
2	·012	·262	·512	·762	23	·144	·394	·644	·894
3	·019	·269	·519	·769	24	·150	·400	·650	·900
4	·025	·275	·525	·775	25	·156	·406	·656	·906
5	·031	·281	·531	·781	26	·162	·412	·662	·912
6	·037	·287	·537	·787	27	·169	·419	·669	·919
7	·044	·294	·544	·794	28	·175	·425	·675	·925
8	·050	·300	·550	·800	29	·181	·431	·681	·931
9	·056	·306	·556	·806	30	·187	·437	·687	·937
10	·062	·312	·562	·812	31	·194	·444	·694	·944
11	·069	·319	·569	·819	32	·200	·450	·700	·950
12	·075	·325	·575	·825	33	·206	·456	·706	·956
13	·081	·331	·581	·831	34	·212	·462	·712	·962
14	·087	·337	·587	·837	35	·219	·469	·719	·969
15	·094	·344	·594	·844	36	·225	·475	·725	·975
16	·100	·350	·600	·850	37	·231	·481	·731	·981
17	·106	·356	·606	·856	38	·237	·487	·737	·987
18	·112	·362	·612	·862	39	·244	·494	·744	·994
19	·119	·369	·619	·869	40	·250	·500	·750	1·000
20	·125	·375	·625	·875					

PARISH OF OVER WALLOP,

IN THE

COUNTY OF HANTS—(NORTHERN DIVISION).

HUNDRED OF THORNGATE.

No. on Plan.	Area in Acres.	Remarks.	No. on Plan.	Area in Acres.	Remarks.
1	·195	Wood.	39	61·316	Arable.
1a	1·424	Railway.	40	78·579	Arable.
2	3·638	Arable.	41	·580	Houses, yards, gardens, &c.
3	2·052	Wood.	42	389·628	Bushes, rough pasture, &c.
4	105·420	Arable.	43	38·077	Arable.
5	147·339	Arable.	44	66·796	Arable.
6	68·050	Arable.	45	8·295	Road.
7	44·373	Arable.	46	39·831	Arable.
8	60·871	Arable.	47	40·504	Arable.
9	2·878	Road.	48	55·169	Arable.
10	63·370	Arable.	49	10·665	Arable.
11	22·217	Arable.	50	42·292	Arable.
12	2·101	Rough pasture, &c.	50a	16·840	Arable.
13	69·957	Arable.	51	27·833	Arable.
14	83·744	Arable.	52	28·493	Arable.
15	1·526	Road.	53	40·219	Arable.
16	141·493	Arable.	54	1·945	Houses, yards, garden, &c.
17	104·150	Arable.	55	56·003	Arable.
18	1·371	Road.	56	2·610	Road.
19	38·747	Arable.	57	28·542	Arable.
20	37·517	Arable.	58	15·170	Arable.
21	79·300	Arable.	59	1·059	Road.
22	10·359	Road.	60	44·405	Arable.
23	42·454	Arable.	61	44·592	Arable.
24	10·881	Road.	62	52·449	Arable.
25	34·991	Arable.	63	11·252	Arable.
26	1·267	Road.	64	·385	Road.
27	11·882	Arable.	65	5·177	Arable.
28	23·866	Arable.	66	7·570	Arable.
29	41·024	Arable.	67	13·408	Arable.
30	18·694	Arable.	68	2·805	Arable.
31	44·163	Arable.	69	17·845	Arable.
32	28·773	Arable.	70	1·477	Arable.
33	2·492	Arable.	71	11·629	Arable.
34	6·073	Arable.	72	7·952	Arable.
35	1·684	Arable, &c.	73	·866	Road.
36	·413	Road.			
37	34·278	Arable.			
38	64·390	Arable.			

No. on Plan.	Area in Acres.	Remarks.	No. on Plan.	Area in Acres.	Remarks.
74	3·996	Arable.	125	1·188	Houses, yard, garden, &c.
75	4·194	Arable.	126	10·793	Arable.
76	1·485	Road.	127	9·597	Arable.
77	4·035	Arable.	128	44·346	Arable.
78	4·005	Arable.	129	44·349	Arable.
79	8·045	Arable.	130	4·240	Arable.
80	4·015	Arable.	131	6·155	Arable.
81	22·389	Arable.	132	·841	Road.
82	3·686	Road.	133	9·386	Arable.
83	·762	Houses, garden, and yard.	134	21·803	Arable.
84	65·639	Arable.	135	7·055	Houses, yards, gardens, &c.
85	8·110	Arable.	136	2·516	Pasture, &c.
86	13·443	Arable.	137	1·817	Pasture, &c.
87	12·453	Arable.	138	2·757	Houses, yards, gardens, &c.
88	4·886	Arable.	139	·483	Houses, yards, gardens, &c.
89	67·848	Arable.	140	2·282	Pasture.
90	7·594	Road.	141	1·623	Pasture.
91	51·717	Arable.	142	2·422	Pasture, &c.
92	·467	Pasture, trees, &c.	143	3·065	Houses, yards, gardens,&c.
93	5·268	Pasture, trees, &c.	144	1·684	Pasture.
94	3·906	Pasture, trees, &c.	145	·635	Pasture, &c.
95	3·673	Pasture and trees.	146	1·574	Pasture, &c.
96	2·551	Pasture, &c.	147	·552	Houses and gardens.
97	2·937	Arable.	148	·153	Houses and gardens.
98	8·903	Arable.	149	·256	Houses and garden.
99	7·578	Arable.	150	7·720	Arable.
100	3·498	Arable.	151	·550	Arable.
101	6·582	Arable.	152	1·141	Arable.
102	9·851	Arable.	153	3·838	Arable.
103	·180	Road.	154	1·593	Arable.
104	2·429	Arable.	155	1·838	Arable.
105	2·975	Gardens.	156	4·270	Houses, yards, gardens, pasture, &c.
106	10·704	Arable.	157	·440	Houses, gardens, and yards.
107	1·082	Arable.	158	2·474	Pasture, &c.
108	4·038	Arable.	159	·203	Houses, gardens, and yards.
109	3·976	Arable.	160	·305	Houses, yards, gardens, &c.
110	9·357	Arable.	161	5·057	Houses, gardens, ornamental ground, &c.
111	4·835	Arable.	162	·510	Church and graveyard.
112	3·093	Arable.	163	2·243	Pasture.
113	5·699	Arable.	164	1·300	Orchard.
114	3·609	Arable.			
115	·705	Road.			
116	9·535	Arable.			
117	6·011	Arable.			
118	4·378	Arable.			
119	2·076	Arable.			
120	3·808	Arable.			
121	2·189	Arable.			
122	1·998	Arable.			
123	5·446	Arable.			
124	3·198	Road.			

No. on Plan.	Area in Acres.	Remarks.	No. on Plan.	Area in Acres.	Remarks.
165	·708	Rough pasture, &c.	198	6·659	Pasture.
166	·152	Road.	199	·111	Pond.
167	·899	Pasture, &c.	200	119·059	Arable.
168	·793	Pasture.	201	59·237	Arable.
169	3·077	Houses, yards, gardens, and orchard.	202	6·582	Arable.
			203	6·125	Arable.
170	5·175	Pasture, &c.	204	8·902	Arable.
171	·935	Houses and gardens.	205	1·029	Road.
172	1·329	Pasture, &c.	206	52·100	Arable.
173	1·296	Pasture, &c.	207	·304	Houses and yards.
174	·869	Road.	208	1·259	Road.
175	3·936	Arable.	209	4·359	Garden, &c.
176	6·617	Arable.	210	5·837	Pasture, &c.
177	5·820	Arable.	211	·193	Wood.
178	6·615	Arable.	212	·306	Road.
179	·599	Road.	213	10·230	Arable.
180	1·091	Road.	214	8·661	Pasture, &c.
181	3·701	Arable.	215	·606	Pasture.
182	2·205	Arable.	216	1·015	Pasture.
183	31·335	Arable, &c.	217	·751	Pasture.
184	98·794	Arable.	218	·270	Road.
185	140·835	Arable.	219	·154	House and garden.
186	120·001	Arable.	220	1·150	Pasture.
187	7·960	Road.	221	1·358	Houses, gardens, &c.
188	113·428	Arable.	222	5·609	Arable.
189	·585	Wood.	223	6·970	Houses, yards, gardens, &c.
190	88·798	Arable.			
191	125·629	Arable.	224	·384	Road.
192	63·475	Rough pasture, &c.	225	·351	Garden.
193	48·404	Arable.	226	·668	Pond.
194	2·497	Houses, yard, garden, &c.	227	11·743	Pasture, &c.
			228	·086	House and garden.
195	25·071	Arable.			
196	38·273	Arable.		4672·219	
197	17·683	Arable.			

RECAPITULATION.

4597·589	Land.
72·427	Roads.
1·424	Railways.
·779	Water.
4672·219	Total area of the Parish of Over Wallop, in the County of Hants.

INDEX TO PLACES

IN THE

PARISH OF OVER WALLOP.

COUNTY OF HANTS.

Name of Place.	No. of Sheet. 6-inch scale.	No. of Sheet. 25·344 in. scale.	Name of Place.	No. of Sheet. 6-inch scale.	No. of Sheet. 25·344 in. scale.
Brockhurst Manor House - -	XXXI.	5	Old Workhouse -	XXXI.	5
Baptist Chapel -	"	9	Old Mill - -	"	9
Blake's Buildings -	"	"	Park Farm - -	"	"
			Post Office - -	"	"
Castle Farm -	XXX.	8			
			Rectory - -	"	5
Down Barn -	"	12	Roman Farm -	"	"
			Rose Hill - -	"	"
Freemantle Farm -	XXXI.	5			
			St. Peter's Church (Rectory) -	"	"
Merrits Farm -	"	"			
Martin's Farm -	XXX.	8	Swanton's Farm -	"	"
Middle Wallop -	XXXI.	9	Suddern - -	"	"
Middle Wallop Farm -	"	"	School (Boys and Girls) -	"	9
National School (Boys and Girls)	"	5	Townshend Manor House - -	"	"
			Tunlands Farm -	"	"
Over Wallop -	"	"			

LONDON:
Printed by George E. Eyre and William Spottiswoode,
Printers to the Queen's most Excellent Majesty.
For Her Majesty's Stationery Office.

DEPÔTS FOR THE SALE OF ORDNANCE MAPS, &c.

ENGLAND AND WALES.

1, Saint Martin's Place, Charing Cross—LONDON.

SCOTLAND.

Ordnance Survey Office, Post-office Buildings—EDINBURGH.

IRELAND.

Ordnance Survey Office, Phœnix Park—DUBLIN.

ORDNANCE SURVEY OF ENGLAND.

BOOK OF REFERENCE TO THE PLAN

OF THE

PARISH OF NORTH WALTHAM

(HUNDRED OF OVERTON),

IN THE

COUNTY OF HANTS,

CONTAINING 1957·969 ACRES.

MAJOR-GENERAL SIR HENRY JAMES, R.E., F.R.S., F.G.S., &c.,
SUPERINTENDENT OF THE SURVEY.

LONDON:
PRINTED BY GEORGE E. EYRE AND WILLIAM SPOTTISWOODE,
PRINTERS TO THE QUEEN'S MOST EXCELLENT MAJESTY.
FOR HER MAJESTY'S STATIONERY OFFICE.

1873.

Price One Shilling.

ORDNANCE SURVEY OF ENGLAND.

BOOK OF REFERENCE TO THE PLAN

OF THE

PARISH OF NORTH WALTHAM

(HUNDRED OF OVERTON),

IN THE

COUNTY OF HANTS,

CONTAINING 1957·969 ACRES.

MAJOR-GENERAL SIR HENRY JAMES, R.E., F.R.S., F.G.S., &c.,
SUPERINTENDENT OF THE SURVEY.

LONDON:
PRINTED BY GEORGE E. EYRE AND WILLIAM SPOTTISWOODE,
PRINTERS TO THE QUEEN'S MOST EXCELLENT MAJESTY.
FOR HER MAJESTY'S STATIONERY OFFICE.

1873.

Price One Shilling.

[7142.—50.—5/73.]

ıe
h,
ɔf

ıl

ı-

ı-
le
ıe

el

ı

n

t

F.
J.
V.
f.
S.

ıe

ORDNANCE SURVEY OF ENGLAND

PARISH OF NORTH WALTHAM

HAMPSHIRE

EXPLANATORY REMARKS.

The scale of the Parish Plans is the 1-2500th of the actual length on the ground, and is equal to 25·344 inches to a mile, or 3·157 chains to an inch, which is very approximately equal to one square inch to one acre, the square of 1·0018 inch being equal to one acre.

The length of each sheet is 1½ miles, and the width 1 mile, the area of each sheet is therefore 960 acres.

Each enclosure has a reference number to the area which is given in this Book.

The Braces (ʃ) on the plans are to indicate that the spaces so braced are included under the same reference number.

The Altitudes in feet above the Mean Level of the Sea are written thus—31·4.

The Scale of the Plans of the County is 6 inches to a mile, and each sheet contains the same area as 16 sheets of the Parish Plans. There is therefore a double reference number to each sheet, as VI. 9., the Roman Numerals referring to the County Plans, the Arabic Figures to the Parish Plans.

The following are the characters employed on the Ordnance Plans on the Scales of 1–2500, and 6 inches to a mile :—

County Names	C	Hundreds or Wards	W
Parishes	P	Townships	T
Extra Parochial	E	Division of Townships	T

Antiquities ..... { ROMAN / Druidical or Saxon / Norman or Subsequent

The descriptions of the boundaries are shown by the following initials :—

Centre of Stream	*C.S.*	Centre of Fence	*C.F.*
Centre of Road	*C.R.*	Top of Cop	*T.C.*
Side of Stream or Drain	*S.S.* or *S.D.*	Centre of Wall	*C.W.*
Root of Hedge	*R.H.*	Defaced	*Def.*
Face of Wall	*F.W.*	Track of Stream	*T.S.*

Undefined ..... *Und.*

Where a change occurs in the boundaries, the symbol [o—o] is used to show the part at which the change takes place.

N.B.—To convert Decimal Fractions of an Acre into Roods and Perches, multiply the decimal first by 4 and then by 40, preserving the same number of decimals in the product.

Examples—

	Acres.		Acres.
	633·357		527·013
	4		4
	1·428		·052
	40		40
A. R. P.	17·120	A. R. P.	2·080
633 1 17		527 0 2	

TABLE

FOR CONVERTING DECIMAL PARTS OF AN ACRE INTO ROODS AND PERCHES.

Perch.	0 Rood.	1 Rood.	2 Roods.	3 Roods.	Perch.	0 Rood.	1 Rood.	2 Roods.	3 Roods.
0	·000	·250	·500	·750	21	·131	·381	·631	·881
1	·00€	·256	·506	·756	22	.137	·387	·637	·887
2	·012	·262	·512	·762	23	·144	·394	·644	·894
3	·019	·269	·519	·769	24	·150	·400	·650	·900
4	·025	·275	·525	·775	25	·156	·406	·656	·906
5	·031	·281	·531	·781	26	·162	·412	·662	·912
6	·037	·287	·537	·787	27	·169	·419	·669	·919
7	·044	·294	·544	·794	28	·175	·425	·675	·925
8	·050	·300	·550	·800	29	·181	·431	·681	·931
9	·056	·306	·556	·806	30	·187	·437	·687	·937
10	·062	·312	·562	·812	31	·194	·444	·694	·944
11	·069	·319	·569	·819	32	·200	·450	·700	·950
12	·075	·325	·575	·825	33	·206	·456	·706	·956
13	·081	·331	·581	·831	34	·212	·462	·712	·962
14	·087	·337	·587	·837	35	·219	·469	·719	·969
15	·094	·344	·594	·844	36	·225	·475	·725	·975
16	·100	·350	·600	·850	37	·231	·481	·731	·981
17	·106	·356	·606	·856	38	·237	·487	·737	·987
18	·112	·362	·612	·862	39	·244	·494	·744	·994
19	.119	·369	·619	·869	40	·250	·500	·750	1·000
20	·125	·375	·625	·875					

PARISH OF NORTH WALTHAM,

IN THE

COUNTY OF HANTS—(NORTHERN DIVISION).

HUNDRED OF OVERTON.

No. on Plan.	Area in Acres.	Remarks.	No. on Plan.	Area in Acres.	Remarks.
1	8·442	Wood.	39	16·237	Arable.
2	16·148	Arable.	40	111·266	Arable.
3	18·991	Wood.	41	115·131	Arable.
4	·599	Road.	42	1·805	Arable.
5	35·405	Arable.	43	1·035	Arable.
6	3·303	Road.	44	4·298	Arable.
7	51·693	Wood.	45	1·692	Pasture.
8	13·612	Arable.	46	·705	Pasture.
9	45·613	Arable.	47	48·548	Arable.
10	18·252	Arable.	48	2·961	Houses, yards, garden, &c.
11	17·999	Arable.			
12	9·587	Arable.	49	4·377	Pasture.
13	6·699	Arable.	50	8·864	Arable.
14	·727	Road.	51	32·424	Arable.
15	13·106	Arable.	52	1·755	Houses, garden, and ornamental ground.
16	12·950	Arable.			
17	29·126	Wood.	53	9·685	Pasture.
18	13·342	Arable.	54	2·398	Arable.
19	14·890	Arable.	55	3·332	Pasture.
20	14·954	Arable.	56	·201	House and garden.
21	28·596	Arable.	57	·594	Church and graveyard.
22	67·797	Arable.			
23	22·198	Arable.	58	4·701	Ornamental ground.
24	25·435	Arable.	59	4·362	Pasture.
25	16·874	Arable.	60	4·877	Arable.
26	15·675	Arable.	61	71·001	Arable.
27	4·122	Arable.	62	52·231	Arable.
28	·394	Rough pasture.	63	9·451	Arable.
29	·962	Houses and gardens.	64	5·899	Arable.
30	·473	Houses and gardens.	65	156·105	Arable.
31	1·347	Arable.	66	29·611	Arable.
32	6.804	Houses, gardens, pasture, &c.	67	19·237	Arable.
			68	22·262	Arable.
33	24·168	Arable.	69	5·435	Arable.
34	41·061	Arable.	70	6·283	Arable.
35	47·243	Arable.	71	38·415	Arable.
36	17·073	Arable.	72	4·754	Road.
37	13·223	Arable.	73	3·120	Road.
38	2·693	Road.	74	4·969	Arable.

No. on Plan.	Area in Acres.	Remarks.
75	·241	Garden.
76	6·058	Pasture.
77	·280	Pasture.
78	2·310	Pasture.
79	3·812	Houses, yards, gardens, &c.
80	1·173	Houses, yards, gardens, &c.
81	·208	Houses, yards, gardens, &c.
82	6·625	Road.
83	1·511	Houses, gardens, and yards.
84	1·735	Pasture.
85	1·352	Arable.
86	·629	Road.
87	1·750	Arable.
88	2·267	Houses yards, gardens, &c.
89	·851	Pasture.
90	·433	Houses and gardens.
91	·502	Pasture.
92	4·047	Houses, yards, gardens, &c.
93	2·541	Houses, yards, gardens, &c.
94	3·395	Pasture.
95	4·250	Pasture.
96	28·466	Arable.
97	3·034	Road.
98	20·175	Arable.
99	·950	Pasture.
100	·512	Houses, garden, and yards.
101	3·527	Arable.
102	1·967	Pasture.
103	2·073	Wood.
104	4·352	Arable.
105	1·047	Houses, garden, and pasture.
106	8·544	Arable, &c.
107	1·872	Pasture.
108	·691	Houses, garden, and yards.
109	3·577	Pasture.
110	24·771	Arable.
111	1·434	Pasture.
112	18·355	Arable.
113	1·069	Road.
114	8·455	Arable.
115	20·741	Arable.
116	29·399	Arable.
117	4·415	Arable.
118	14·980	Arable.
119	6·317	Road.
120	6·540	Arable.
121	2·359	Arable.
122	28·972	Arable.
123	8·871	Arable.
124	5·334	Arable.
125	·754	Arable and garden.
126	1·247	Houses and gardens.
127	10·871	Arable.
128	1·565	Road.
129	24·156	Arable.
130	2·129	Arable.
131	·599	Houses and gardens.
132	9·938	Arable.
133	3·998	Arable.
134	1·157	Pasture.
135	·201	Arable.
136	·250	House and garden.
137	2·751	Pasture.
138	·484	Garden and yard.
138a	·058	Garden, &c.
139	·673	Houses, garden, and yard.
140	2·561	Pasture.
141	11·163	Arable.
142	6·518	Pasture.
143	76·330	Wood.
	1957·969	

RECAPITULATION.

1923·334	Land.
34·635	Roads.
1957·969	Total area of the Parish of North Waltham, in the County of Hants.

INDEX TO PLACES

IN THE

PARISH OF NORTH WALTHAM.

COUNTY OF HANTS.

Name of Place.	No. of Sheet.		Name of Place.	No. of Sheet.	
	6-inch scale.	25·344 in. scale.		6-inch scale.	25·344 in. scale.
Dahlia Cottage -	XXVI.	1	Portland Place -	XXVI.	5
Folly Farm - -	XXV.	2	Rectory - -	"	"
Methodist Chapel (Primitive) -	XXVI.	5	St. Michael's Church (Rectory)	XXV.	4
Manor Farm -	XXV.	3	Woodside Cottages	XXVI.	5
North Waltham -	XXVI.	5			
National School -	"	1	Yewtree House -	"	"
Post Office - -	"	5			

LONDON:
Printed by GEORGE E. EYRE and WILLIAM SPOTTISWOODE,
Printers to the Queen's most Excellent Majesty.
For Her Majesty's Stationery Office.

AGENTS FOR THE SALE OF ORDNANCE MAPS, &c.

ENGLAND.

Messrs. LONGMAN & Co., 39, Paternoster Row, E.C.
Mr. E. STANFORD, 6, Charing Cross, S.W., and
Mr. J. WYLD, 457, Strand, W.

LONDON.

SCOTLAND.

Messrs. W. and A. K. JOHNSTON, 4, St. Andrew Square—EDINBURGH.

IRELAND.

Messrs. HODGES, FOSTER, & Co., Grafton Street—DUBLIN.

ORDNANCE SURVEY OF ENGLAND.

BOOK OF REFERENCE TO THE PLAN

OF THE

PARISH OF SOUTH WARNBOROUGH

(HUNDRED OF BERMONDSPIT, DETACHED),

IN THE

COUNTY OF HANTS,

CONTAINING 2651·071 ACRES.

MAJOR-GENERAL SIR HENRY JAMES, R.E., F.R.S., F.G.S., &c.,
SUPERINTENDENT OF THE SURVEY.

LONDON:
PRINTED BY GEORGE E. EYRE AND WILLIAM SPOTTISWOODE,
PRINTERS TO THE QUEEN'S MOST EXCELLENT MAJESTY.
FOR HER MAJESTY'S STATIONERY OFFICE.

1872.

Price One Shilling.

ORDNANCE SURVEY OF ENGLAND.

BOOK OF REFERENCE TO THE PLAN

OF THE

PARISH OF SOUTH WARNBOROUGH

(HUNDRED OF BERMONDSPIT, DETACHED),

IN THE

COUNTY OF HANTS,

CONTAINING 2651·071 ACRES.

MAJOR-GENERAL SIR HENRY JAMES, R.E., F.R.S., F.G.S., &c.,
SUPERINTENDENT OF THE SURVEY.

LONDON:
PRINTED BY GEORGE E. EYRE AND WILLIAM SPOTTISWOODE,
PRINTERS TO THE QUEEN'S MOST EXCELLENT MAJESTY.
FOR HER MAJESTY'S STATIONERY OFFICE.

1872.

Price One Shilling.

[7142.—50.—10/72.]

NANCE SU

RRIARD, UP

, WESTON PA

ELD (Det), WE

& WESTON

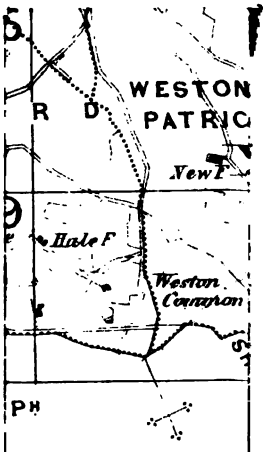

25 Sheets at

EXPLANATORY REMARKS.

The scale of the Parish Plans is the 1-2500th of the actual length on the ground, and is equal to 25·344 inches to a mile, or 3·157 chains to an inch, which is very approximately equal to one square inch to one acre, the square of 1·0018 inch being equal to one acre.

The length of each sheet is 1½ miles, and the width 1 mile, the area of each sheet is therefore 960 acres.

Each enclosure has a reference number to the area which is given in this Book.

The Braces (∫) on the plans are to indicate that the spaces so braced are included under the same reference number.

The Altitudes in feet above the Mean Level of the Sea are written thus—31·4.

The Scale of the Plans of the County is 6 inches to a mile, and each sheet contains the same area as 16 sheets of the Parish Plans. There is therefore a double reference number to each sheet, as VI. 9., the Roman Numerals referring to the County Plans, the Arabic Figures to the Parish Plans.

The following are the characters employed on the Ordnance Plans on the Scales of 1–2500, and 6 inches to a mile :—

County Names	C	Hundreds or Wards	W
Parishes	P	Townships	T
Extra Parochial	E	Division of Townships	T

Antiquities ..... ROMAN / Druidical or Saxon / Norman or Subsequent

The descriptions of the boundaries are shown by the following initials :—

Centre of Stream	*C.S.*	Centre of Fence	*C.F.*
Centre of Road	*C.R.*	Top of Cop	*T.C.*
Side of Stream or Drain	*S.S.* or *S.D.*	Centre of Wall	*C.W.*
Root of Hedge	*R.H.*	Defaced	*Def.*
Face of Wall	*F.W.*	Track of Stream	*T.S.*

Undefined ..... *Und.*

Where a change occurs in the boundaries, the symbol [o—o] is used to show the part at which the change takes place.

N.B.—To convert Decimal Fractions of an Acre into Roods and Perches, multiply the decimal first by 4 and then by 40, preserving the same number of decimals in the product.

Examples—

	Acres.		Acres.
	633·357		527·013
	4		4
	1·428		·052
	40		40
A. R. P.		A. R. P.	
633 1 17	17·120	527 0 2	2·080

TABLE

FOR CONVERTING DECIMAL PARTS OF AN ACRE INTO ROODS AND PERCHES.

Perch.	0 Rood.	1 Rood.	2 Roods.	3 Roods.	Perch.	0 Rood.	1 Rood.	2 Roods.	3 Roods.
0	·000	·250	·500	·750	21	·131	·381	·631	·881
1	·006	·256	·506	·756	22	.137	·387	·637	·887
2	·012	·262	·512	·762	23	·144	·394	·644	·894
3	·019	·269	·519	·769	24	·150	·400	·650	·900
4	·025	·275	·525	·775	25	·156	·406	·656	·906
5	·031	·281	·531	·781	26	·162	·412	·662	·912
6	·037	·287	·537	·787	27	·169	·419	·669	·919
7	·044	·294	·544	·794	28	·175	·425	·675	·925
8	·050	·300	·550	·800	29	·181	·431	·681	·931
9	·056	·306	·556	·806	30	·187	·437	·687	·937
10	·062	·312	·562	·812	31	·194	·444	·694	·944
11	·069	·319	·569	·819	32	·200	·450	·700	·950
12	·075	·325	·575	·825	33	·206	·456	·706	·956
13	·081	·331	·581	·831	34	·212	·462	·712	·962
14	·087	·337	·587	·837	35	·219	·469	·719	·969
15	·094	·344	·594	·844	36	·225	·475	·725	·975
16	·100	·350	·600	·850	37	·231	·481	·731	·981
17	·106	·356	·606	·856	38	·237	·487	·737	·987
18	·112	·362	·612	·862	39	·244	·494	·744	·994
19	.119	·369	·619	·869	40	·250	·500	·750	1·000
20	·125	·375	·625	·875					

PARISH OF SOUTH WARNBOROUGH,

IN THE

COUNTY OF HANTS—(Northern Division).

HUNDRED OF BERMONDSPIT (Detached).

No. on Plan.	Area in Acres.	Remarks.	No. on Plan.	Area in Acres.	Remarks.
1	1·819	Pond.	39	·919	Wood.
2	·633	Marsh, &c.	40	·222	Wood.
3	1·144	Marsh, &c.	41	4·320	Arable.
4	1·622	Pond.	42	1·748	Pasture, &c.
5	·200	Pond.	43	30·121	Arable, &c.
6	1·142	Marsh, &c.	44	7·372	Arable.
7	·253	Marsh, &c.	45	3·523	Arable, &c.
8	3·258	Pasture, &c.	46	19·080	Arable.
9	17·690	Arable.	47	·382	Wood, &c.
10	·632	Pasture.	48	·071	Pasture.
11	1·333	Pasture.	49	·232	Houses, yards, &c.
12	2·137	Pasture.	50	25·827	Arable, &c.
13	·611	Pasture.	51	2·682	Wood.
14	·189	Road.	52	6·218	Wood.
15	4·715	Arable.	53	·405	Wood.
16	·318	Wood.	54	1·723	Wood.
17	·764	Wood.	55	9·125	Arable.
18	·294	Marsh.	56	1·746	Road.
19	3·067	Pasture.	57	36·968	Wood.
20	·439	Wood.	58	·565	Wood.
21	2·274	Road.	59	10·135	Arable.
22	1·608	Wood.	60	·272	Chalk pit.
23	13·801	Arable.	61	13·365	Arable.
24	·379	Wood.	62	·305	Wood.
25	1·683	Road.	63	·084	Wood.
26	·162	Ponds.	64	21·207	Arable.
27	10·672	Pasture.	65	2·091	Wood.
28	·637	Stackyard.	66	1·081	Wood.
29	1·273	Houses, yards, garden, &c.	67	1·293	Wood.
			68	·295	Wood.
30	·205	House, garden, and yard.	69	20·999	Arable.
			70	4·292	Road.
31	6·005	Arable.	71	·148	Wood, &c.
32	1·716	Road.	72	17·098	Arable.
33	6·242	Arable.	73	40·374	Arable.
34	8·951	Arable.	74	·303	Wood.
35	1·288	Wood.	75	·480	Wood.
36	1·670	Arable.	76	1·348	Arable.
37	·171	Wood.	77	·300	Wood.
38	9·448	Arable.	78	·183	Old chalk pit.

No. on Plan.	Area in Acres.	Remarks.	No. on Plan.	Area in Acres.	Remarks.
79	36·765	Arable.	126	4·266	Pasture.
80	20·284	Arable.	127	·440	House and gardens.
81	19·103	Arable.	128	1·709	Pasture.
82	43·889	Arable.	129	2·504	Houses, gardens, ornamental ground, &c.
83	12·948	Arable.			
84	13·553	Arable.	130	·640	Houses and gardens.
85	·228	Wood.	131	2·012	Garden.
86	17·057	Arable.	132	·346	Houses, garden, and yard.
87	2·794	Wood.			
88	12·822	Arable.	133	1·268	Orchard.
89	6·331	Arable.	134	·129	Orchard.
90	1·041	Wood.	135	·912	Church and graveyard.
91	13·911	Arable.			
92	4·932	Pasture.	136	4·216	Ornamental ground, &c.
93	10·158	Arable.			
94	·530	Houses, gardens, and yards.	137	·626	Houses and yards.
			138	1·626	Pasture, &c.
95	1·838	Road.	139	·223	House and yard.
96	2·425	Arable, &c.	140	2·120	Pasture.
97	14·098	Arable.	141	·528	Orchard.
98	12·636	Arable, &c.	142	·715	Houses, garden, and yards.
99	4·056	Arable.			
100	·494	Houses and gardens.	143	2·414	Pasture.
101	·105	Wood.	144	10·386	Arable.
102	·247	Road.	145	·554	Wood.
103	·247	Wood.	146	3·765	Wood.
104	4·175	Pasture.	147	·456	Wood.
105	·708	Houses, gardens, and yards.	148	20·979	Arable.
			149	·795	Road.
106	1·283	Houses, gardens, and yards.	150	·452	Wood.
			151	·277	Wood.
107	1·003	Pasture.	152	9·740	Arable.
108	3·254	Houses, garden, ornamental ground, &c.	153	·366	Wood.
			154	8·555	Arable.
109	2·251	Pasture.	155	6·025	Arable.
110	3·070	Pasture.	156	·290	Wood.
111	3·405	Pasture.	157	10·734	Arable.
112	4·103	Pasture.	158	·796	Wood.
113	1·289	Houses, gardens, and yards.	159	1·808	Wood.
			160	11·172	Arable.
114	1·352	Pasture.	161	·784	Wood.
115	·551	Pasture.	162	19·783	Arable.
116	·241	Pasture.	163	1·598	Wood.
117	·798	Houses and gardens.	164	·974	Wood.
118	·724	Houses and gardens.	165	11·335	Arable.
119	2·097	Pasture.	166	24·120	Arable.
120	1·774	Pasture.	167	46·966	Arable.
121	·444	Houses and gardens.	168	11·516	Ornamental ground.
122	2·081	Pasture.	169	6·236	Ornamental ground.
123	1·189	Arable.	170	4·437	Ornamental ground.
124	1·816	Pasture.	171	11·377	Ornamental ground.
125	1·263	Pasture.	172	12·638	Ornamental ground.

No. on Plan.	Area in Acres.	Remarks.
173	1·247	Wood.
174	2·588	Wood.
175	·699	Wood.
176	15·672	Arable.
177	·164	Road.
178	·873	Houses, garden, and yards.
179	27·980	Arable.
180	3·779	Arable.
181	1·525	Wood.
182	·549	Wood.
183	50·540	Arable.
184	67·476	Wood.
185	1·601	Arable.
186	·605	Wood.
187	16·029	Arable.
188	·769	Wood.
189	22·830	Arable, &c.
190	3·133	Road.
191	9·561	Arable, &c.
192	8·149	Arable.
193	5·047	Arable, &c.
194	11·385	Arable.
194a	1·944	Wood.
195	5·077	Arable.
196	12·663	Road.
197	3·213	Pasture.
198	·807	Wood.
199	11·220	Arable, &c.
200	19·221	Arable.
201	12·864	Arable, &c.
202	2·961	Wood.
203	·427	Wood.
204	53·118	Arable.
205	·125	Wood.
206	1·095	Wood.
207	1·347	Wood.
208	1·290	Wood.
209	·679	Wood.
210	·819	Wood.
211	17·546	Arable.
212	1·065	Wood.
213	13·925	Arable.
214	1·205	Wood.
215	4·870	Road.
216	1·049	Wood.
217	15·157	Arable, &c.
218	3·076	Arable.
219	·683	Road.
220	16·510	Arable, &c.
221	10·570	Arable, &c.
222	1·222	Wood.
223	3·137	Arable.
224	4·922	Arable, &c.
225	2·426	Arable, &c.
226	·229	House and garden.
227	6·020	Arable, &c.
228	8·242	Arable.
229	14·897	Arable, &c.
230	1·089	Wood.
231	·825	Arable.
232	1·426	Wood.
233	9·561	Arable.
234	1·406	Road.
235	4·393	Arable.
236	22·233	Arable.
237	·634	Wood.
238	29·316	Arable, &c.
239	20·835	Arable.
240	4·957	Pasture.
241	1·195	Pasture, &c.
242	1·996	Houses, yards, garden, and orchard.
243	2·180	Pasture.
244	4·102	Arable.
245	37·530	Arable, &c.
246	5·317	Wood.
247	30·637	Arable, &c.
248	·198	Wood.
249	29·780	Arable, &c.
250	1·515	Pasture.
251	1·974	Houses, yards, garden, and orchard.
252	1·117	Stackyard.
253	·360	Wood.
254	4·634	Arable.
255	·934	Houses, garden, and yards.
256	14·559	Arable.
257	3·496	Wood.
258	·937	Wood.
259	·660	Wood.
260	17·488	Arable.
261	·930	Wood.
262	14·215	Arable, &c.
263	·464	House and garden.
264	3·425	Wood.
265	·791	Wood.
266	2·120	Wood.
267	·379	House and garden.
268	8·828	Arable.
269	1·432	Arable, &c.
270	1·037	Wood.
271	4·894	Arable.

No. on Plan.	Area in Acres.	Remarks.
272	1·673	Wood.
273	4·474	Arable.
274	·161	Road.
275	2·901	Arable.
276	9·228	Arable.
277	2·127	Wood.
278	29·112	Arable.
279	22·703	Arable.
280	29·904	Arable.
281	20·476	Arable.
282	·724	Houses and garden.
283	·275	Road.
284	·186	Wood.
285	·514	Wood.
286	·662	Wood.
287	37·140	Arable, &c.
288	·158	Wood.
289	9·383	Arable.
290	1·212	Wood.
291	14·593	Arable, &c.
292	7·194	Arable.
293	26·886	Arable.
294	·514	Wood.
295	34·115	Wood.
296	17·037	Wood.
297	8·871	Arable, &c.
298	·176	Old chalk pit.
299	13·046	Wood.
300	11·564	Arable, &c.
301	·485	Road.
302	4·891	Arable, &c.
303	1·345	Wood.
304	·156	Wood.
305	13·125	Arable.
306	·515	Wood.
307	·389	Wood.
308	·798	Wood.
309	8·861	Arable.
310	·317	Wood.
311	3·280	Arable.
312	9·092	Pasture.
313	1·549	Wood.
314	4·788	Wood.
315	8·164	Arable.
316	1·519	Road.
317	·612	Wood.
318	·526	Wood.
319	8·488	Pasture.
320	·500	Wood.
321	11·895	Pasture.
322	·312	Wood.
323	47·225	Arable.
324	4·414	Road.
325	2·533	Arable.
326	1·040	Wood.
327	17·559	Arable, &c.
328	8·838	Arable.
329	·663	Wood.
330	50·266	Arable.
331	24·373	Arable.
332	49·137	Arable.
333	1·476	Wood.
334	·866	Wood.
335	·322	Wood.
336	·129	Wood.
337	11·354	Arable.
338	·486	Wood.
339	1·254	Wood.
340	·353	Wood.
341	16·634	Arable.
342	·464	Wood.
343	118·086	Arable.
344	·326	Wood.
345	27·923	Arable.
346	19·000	Arable.
347	·475	Wood.
348	·265	Wood.
349	·286	Pasture.
350	·141	Houses and yard.
351	1·356	Houses, yards, garden, &c.
352	1·948	Stackyard.
353	12·932	Arable, &c.
354	2·661	Road.
355	11·257	Pasture.
356	1·346	Wood.
357	·699	Wood.
358	·804	Road.
359	·552	Wood.
360	9·316	Arable.
361	26·666	Arable, &c.
362	·909	Wood.
363	4·263	Arable.
364	·509	Wood.
365	·358	Wood.
366	21·052	Arable.
	2651·071	

RECAPITULATION.

Area in Acres.	
2599·250	Land.
48·018	Roads.
3·803	Water.
2651·071	Total area of the Parish of South Warnborough, in the County of Hants.

INDEX TO PLACES

IN THE

PARISH OF SOUTH WARNBOROUGH.

COUNTY OF HANTS.

Name of Place.	No. of Sheet.		Name of Place.	No. of Sheet.	
	6-inch scale.	25·344 in. scale.		6-inch scale.	25·344 in. scale.
Blounce Farm -	XXVII.	7	Post Office - -	XXVII.	3
Cottage Farm -	"	3	Rectory - - -	"	"
Ford Farm - -	XIX.	15	South Warnborough St. Andrew's Church (Rectory) - -	"	"
Lee's Farm - -	XXVII.	3	South Warnborough Lodge - -	"	"
Manor House -	"	"	Street Farm - -	"	"
New Farm - -	"	7	Swaineshill Farm -	"	11
Parochial School (Boys and Girls)	"	6	Wells Hill - -	"	3

LONDON:
Printed by George E. Eyre and William Spottiswoode,
Printers to the Queen's most Excellent Majesty,
For Her Majesty's Stationery Office.

DEPÔTS FOR THE SALE OF ORDNANCE MAPS, &c.

ENGLAND AND WALES.

1, Saint Martin's Place, Charing Cross—LONDON.

SCOTLAND.

Ordnance Survey Office, Post-office Buildings—EDINBURGH.

IRELAND.

Ordnance Survey Office, Phœnix Park—DUBLIN.

ORDNANCE SURVEY OF ENGLAND.

BOOK OF REFERENCE TO THE PLAN

OF THE

PARISH OF WEEKE

(HUNDRED OF BUDDLESGATE AND LIBERTY OF THE SOKE),

IN THE

COUNTY OF HANTS,

CONTAINING 1092·551 ACRES.

MAJOR-GENERAL SIR HENRY JAMES, R.E., F.R.S., F.G.S., &c.,

SUPERINTENDENT OF THE SURVEY.

LONDON:
PRINTED BY GEORGE E. EYRE AND WILLIAM SPOTTISWOODE,
PRINTERS TO THE QUEEN'S MOST EXCELLENT MAJESTY.
FOR HER MAJESTY'S STATIONERY OFFICE.

1873.

Price One Shilling.

ORDNANCE SURVEY OF ENGLAND.

BOOK OF REFERENCE TO THE PLAN

OF THE

PARISH OF WEEKE

(HUNDRED OF BUDDLESGATE AND LIBERTY OF THE SOKE),

IN THE

COUNTY OF HANTS,

CONTAINING 1092·551 ACRES.

MAJOR-GENERAL SIR HENRY JAMES, R.E., F.R.S., F.G.S., &c.,
SUPERINTENDENT OF THE SURVEY.

LONDON:
PRINTED BY GEORGE E. EYRE AND WILLIAM SPOTTISWOODE,
PRINTERS TO THE QUEEN'S MOST EXCELLENT MAJESTY.
FOR HER MAJESTY'S STATIONERY OFFICE.

1873.

Price One Shilling.

[7142.—50.—5/73.]

ORDNANCE SURVEY OF ENGLAND

PARISHES OF CHILCOMB, WEEKE, WINNALL, ST FAITH, ST BARTHOLOMEW HYDE &c.

HAMPSHIRE

INDEX TO THE SHEETS

EXPLANATORY REMARKS.

The scale of the Parish Plans is the 1-2500th of the actual length on the ground, and is equal to 25·344 inches to a mile, or 3·157 chains to an inch, which is very approximately equal to one square inch to one acre, the square of 1·0018 inch being equal to one acre.

The length of each sheet is 1½ miles, and the width 1 mile, the area of each sheet is therefore 960 acres.

Each enclosure has a reference number to the area which is given in this Book.

The Braces (∫) on the plans are to indicate that the spaces so braced are included under the same reference number.

The Altitudes in feet above the Mean Level of the Sea are written thus—31·4.

The Scale of the Plans of the County is 6 inches to a mile, and each sheet contains the same area as 16 sheets of the Parish Plans. There is therefore a double reference number to each sheet, as VI. 9., the Roman Numerals referring to the County Plans, the Arabic Figures to the Parish Plans.

The following are the characters employed on the Ordnance Plans on the Scales of 1–2500, and 6 inches to a mile :—

County Names	C	Hundreds or Wards	W
Parishes	P	Townships	T
Extra Parochial	E	Division of Townships	T

Antiquities ..... ROMAN / Druidical or Saxon / Norman or Subsequent

The descriptions of the boundaries are shown by the following initials :—

Centre of Stream	*C.S.*	Centre of Fence	*C.F.*
Centre of Road	*C.R.*	Top of Cop	*T.C.*
Side of Stream or Drain	*S.S.* or *S.D.*	Centre of Wall	*C.W.*
Root of Hedge	*R.H.*	Defaced	*Def.*
Face of Wall	*F.W.*	Track of Stream	*T.S.*

Undefined ..... *Und.*

Where a change occurs in the boundaries, the symbol [o—o] is used to show the part at which the change takes place.

N.B.—To convert Decimal Fractions of an Acre into Roods and Perches, multiply the decimal first by 4 and then by 40, preserving the same number of decimals in the product.

Examples—

A.	R.	P.	Acres.	A.	R.	P.	Acres.
			633·357				527·013
			4				4
			1·428				·052
			40				40
633	1	17	17·120	527	0	2	2·080

TABLE

FOR CONVERTING DECIMAL PARTS OF AN ACRE INTO ROODS AND PERCHES.

Perch.	0 Rood.	1 Rood.	2 Roods.	3 Roods.	Perch.	0 Rood.	1 Rood.	2 Roods.	3 Roods.
0	·000	·250	·500	·750	21	·131	·381	·631	·881
1	·006	·256	·506	·756	22	.137	·387	·637	·887
2	·012	·262	·512	·762	23	·144	·394	·644	·894
3	·019	·269	·519	·769	24	·150	·400	·650	·900
4	·025	·275	·525	·775	25	·156	·406	·656	·906
5	·031	·281	·531	·781	26	·162	·412	·662	·912
6	·037	·287	·537	·787	27	·169	·419	·669	·919
7	·044	·294	·544	·794	28	·175	·425	·675	·925
8	·050	·300	·550	·800	29	·181	·431	·681	·931
9	·056	·306	·556	·806	30	·187	·437	·687	·937
10	·062	·312	·562	·812	31	·194	·444	·694	·944
11	·069	·319	·569	·819	32	·200	·450	·700	·950
12	·075	·325	·575	·825	33	·206	·456	·706	·956
13	·081	·331	·581	·831	34	·212	·462	·712	·962
14	·087	·337	·587	·837	35	·219	·469	·719	·969
15	·094	·344	·594	·844	36	·225	·475	·725	·975
16	·100	·350	·600	·850	37	·231	·481	·731	·981
17	·106	·356	·606	·856	38	·237	·487	·737	·987
18	·112	·362	·612	·862	39	·244	·494	·744	·994
19	·119	·369	·619	·869	40	·250	·500	·750	1·000
20	·125	·375	·625	·875					

PARISH OF WEEKE,

IN THE

COUNTY OF HANTS—(Northern Division).

HUNDRED OF BUDDLESGATE AND LIBERTY OF THE SOKE.

No. on Plan.	Area in Acres.	Remarks.
HUNDRED OF BUDDLESGATE.		
1	8·452	Arable.
2	19·846	Arable.
3	33·442	Arable.
4	10·241	Arable.
5	40·067	Arable.
6	18·791	Arable.
7	·448	House and garden.
8	4·911	Pasture.
9	·118	Pond.
10	6·388	Road.
11	·257	Road.
12	1·963	Road.
13	·564	Road.
14	8·102	Arable.
15	61·205	Arable.
16	44·089	Arable.
17	28·297	Arable.
18	3·077	Arable.
19	1·621	Road.
20	39·602	Arable.
21	·141	House and garden.
22	·644	Garden.
23	1·892	Pasture.
24	5·807	Arable.
25	1·915	Houses, yards, garden, &c.
26	·662	Pasture.
27	·688	Houses and garden.
28	4·749	Houses, yards, gardens, &c.
29	·970	Pasture.
30	·375	Houses, garden, and yard.
31	·480	Pasture.
32	·575	Pasture.
33	1·536	Houses, gardens, and yard.
34	·107	Church and graveyard.
35	·507	Houses and gardens.
36	·110	Pond.
37	1·351	Pasture.
38	1·043	Pasture.
39	4·815	Arable.
40	·660	Pasture.
41	3·672	Arable.
42	29·154	Arable, &c.
43	·840	Houses, yards, gardens, &c.
44	42·719	Arable, &c.
45	10·550	Arable.
46	4·758	Pasture.
47	·113	House, garden, &c.
48	277·463	Pasture, &c.
49	4·758	Wood.
50	·845	Arable.
51	9·248	Pasture, furze, &c.
52	1·251	Road.
53	47·349	Arable.
54	1·731	Houses, yards, garden, &c.
55	5·474	Pasture.
56	3·556	Pasture.
57	74·430	Arable.
58	6·619	Arable.
59	8·395	Arable.
60	1·829	Arable.
61	11·350	Arable.
62	·223	Wood.
63	·281	House, garden, &c.
64	4·841	Arable.
65	·176	Garden.
66	·878	Pasture.
67	5·557	Arable.
68	7·147	Garden, &c.
69	·455	House, garden, &c.

No. on Plan.	Area in Acres.	Remarks.
70	5·604	Pasture.
71	·429	Garden, yard, &c.
72	1·936	Pasture.
73	9·500	Arable.
74	1·462	Gardens, &c.
75	1·873	Arable.
76	19·468	Arable.
77	6·271	Railway.
78	·257	Garden.
79	·156	Road.
80	·053	Ornamental ground.
81	·509	Garden.
82	79·290	Arable.
83	·875	Road.
84	1·435	Houses, gardens, &c.
85	·413	Road.
86	·407	Houses, gardens, &c.
87	·091	Road.
88	·820	Houses and arable.
89	2·485	Arable.
90	4·893	Houses, gardens, &c.
91	·491	Gardens.
92	·255	Road.
93	·947	Road.
94	·562	Houses, gardens, &c.
	1066·652	

RECAPITULATION.

1044·808	Land.
15·345	Roads.
6·271	Railway.
·228	Water.
1066·652	Area of the part of the Parish of Weeke in the Hundred of Buddlesgate.

LIBERTY OF THE SOKE.

No. on Plan.	Area in Acres.	Remarks.
1	·434	Ornamental ground, house, &c.
2	·357	Railway.
3	·053	Pasture.
4	1·638	Ornamental ground.
5	2·869	Railway.
6	·638	Pasture.
	19·910	Houses, roads, &c.
	25·899	

RECAPITULATION.

22·673	Land.
3·226	Railways.
25·899	Area of the part of the Parish of Weeke in the Liberty of the Soke.

RECAPITULATION FOR THE PARISH.

1067·481	Land.
15·345	Roads.
9·497	Railways.
·228	Water.
1092·551	Total area of the Parish of Weeke, in the County of Hants.
88·651	Area of the Parish within the Parliamentary and Municipal Borough of Winchester.

INDEX TO PLACES

IN THE

PARISH OF WEEKE.

COUNTY OF HANTS.

Name of Place.	No. of Sheet.		Name of Place.	No. of Sheet.	
	6-inch scale.	25·344 in. scale.		6-inch scale	25·344 in. scale.
Andover Road. -	XLI.	9	Tegdown Farm -	XL.	16
			Teg Down - -	"	"
City Arms T.P. -	"	"			
			Weeke - -	XLI.	9
Fulflood - -	"	13	Weeke Farm -	"	"
			Weeke Down -	XL.	12
Rifle Range -	XL.	16	Weeke T.P. -	XLI.	13
Roman Road -	"	"	Weeke House -	"	9
St. Mary's Church (Rectory) - -	XLI.	9			

LONDON:
Printed by George E. Eyre and William Spottiswoode,
Printers to the Queen's most Excellent Majesty.
For Her Majesty's Stationery Office

AGENTS FOR THE SALE OF ORDNANCE MAPS, &c.

ENGLAND.

Messrs. LONGMAN & Co., 39, Paternoster Row, E.C.
Mr. E. STANFORD, 6, Charing Cross, S.W., and
Mr. J. WYLD, 457, Strand, W.

LONDON.

SCOTLAND.

Messrs. W. and A. K. JOHNSTON, 4, St. Andrew Square—EDINBURGH.

IRELAND.

Messrs. HODGES, FOSTER, & Co., Grafton Street—DUBLIN.

ORDNANCE SURVEY OF ENGLAND.

BOOK OF REFERENCE TO THE PLAN

OF

WESTON CORBETT (EXTRA-PAROCHIAL),

(HUNDRED OF BERMONDSPIT),

IN THE

COUNTY OF HANTS,

CONTAINING 513·183 ACRES.

MAJOR-GENERAL SIR HENRY JAMES, R.E., F.R.S., F.G.S., &c.,
SUPERINTENDENT OF THE SURVEY.

LONDON:
PRINTED BY GEORGE E. EYRE AND WILLIAM SPOTTISWOODE,
PRINTERS TO THE QUEEN'S MOST EXCELLENT MAJESTY.
FOR HER MAJESTY'S STATIONERY OFFICE.

1872.

Price One Shilling.

ORDNANCE SURVEY OF ENGLAND.

BOOK OF REFERENCE TO THE PLAN

OF

WESTON CORBETT (EXTRA-PAROCHIAL),

(HUNDRED OF BERMONDSPIT),

IN THE

COUNTY OF HANTS,

CONTAINING 513·183 ACRES.

MAJOR-GENERAL SIR HENRY JAMES, R.E., F.R.S., F.G.S., &c.,
SUPERINTENDENT OF THE SURVEY.

LONDON:
PRINTED BY GEORGE E. EYRE AND WILLIAM SPOTTISWOODE,
PRINTERS TO THE QUEEN'S MOST EXCELLENT MAJESTY.
FOR HER MAJESTY'S STATIONERY OFFICE.

1872.

Price One Shilling.

[7142.—50.—10/72.]

T
grou
whic
1·00
TI

NANCE S

ERRIARD, U

, WESTON F

IELD (Det), W

& WESTO

H

INDEX

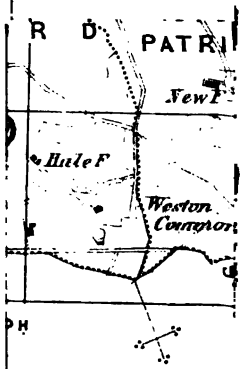

25 Sheets at

EXPLANATORY REMARKS.

The scale of the Parish Plans is the 1-2500th of the actual length on the ground, and is equal to 25·344 inches to a mile, or 3·157 chains to an inch, which is very approximately equal to one square inch to one acre, the square of 1·0018 inch being equal to one acre.

The length of each sheet is 1½ miles, and the width 1 mile, the area of each sheet is therefore 960 acres.

Each enclosure has a reference number to the area which is given in this Book.

The Braces ($\int$) on the plans are to indicate that the spaces so braced are included under the same reference number.

The Altitudes in feet above the Mean Level of the Sea are written thus—31·4.

The Scale of the Plans of the County is 6 inches to a mile, and each sheet contains the same area as 16 sheets of the Parish Plans. There is therefore a double reference number to each sheet, as VI. 9., the Roman Numerals referring to the County Plans, the Arabic Figures to the Parish Plans.

The following are the characters employed on the Ordnance Plans on the Scales of 1–2500, and 6 inches to a mile :—

County Names	C	Hundreds or Wards	W
Parishes	P	Townships	T
Extra Parochial	E	Division of Townships	T

Antiquities ..... { ROMAN / Druidical or Saxon / Norman or Subsequent

The descriptions of the boundaries are shown by the following initials :—

Centre of Stream	*C.S.*	Centre of Fence	*C.F.*
Centre of Road	*C.R.*	Top of Cop	*T.C.*
Side of Stream or Drain ...	*S.S.* or *S.D.*	Centre of Wall	*C.W.*
Root of Hedge	*R.H.*	Defaced	*Def.*
Face of Wall	*F.W.*	Track of Stream	*T.S.*

Undefined ..... *Und.*

Where a change occurs in the boundaries, the symbol [o—o] is used to show the part at which the change takes place.

N.B.—To convert Decimal Fractions of an Acre into Roods and Perches, multiply the decimal first by 4 and then by 40, preserving the same number of decimals in the product.

Examples—

	Acres.		Acres.
	633·357		527·013
	4		4
	1·428		·052
	40		40
A. R. P.		A. R. P.	
633 1 17	17·120	527 0 2	2·080

TABLE

FOR CONVERTING DECIMAL PARTS OF AN ACRE INTO ROODS AND PERCHES.

Perch.	0 Rood.	1 Rood.	2 Roods.	3 Roods.	Perch.	0 Rood.	1 Rood.	2 Roods.	3 Roods.
0	·000	·250	·500	·750	21	·131	·381	·631	·881
1	·006	·256	·506	·756	22	.137	·387	·637	·887
2	·012	·262	·512	·762	23	·144	·394	·644	·894
3	·019	·269	·519	·769	24	·150	·400	·650	·900
4	·025	·275	·525	·775	25	·156	·406	·656	·906
5	·031	·281	·531	·781	26	·162	·412	·662	·912
6	·037	·287	·537	·787	27	·169	·419	·669	·919
7	·044	·294	·544	·794	28	·175	·425	·675	·925
8	·050	·300	·550	·800	29	·181	·431	·681	·931
9	·056	·306	·556	·806	30	·187	·437	·687	·937
10	·062	·312	·562	·812	31	·194	·444	·694	·944
11	·069	·319	·569	·819	32	·200	·450	·700	·950
12	·075	·325	·575	·825	33	·206	·456	·706	·956
13	·081	·331	·581	·831	34	·212	·462	·712	·962
14	·087	·337	·587	·837	35	·219	·469	·719	·969
15	·094	·344	·594	·844	36	·225	·475	·725	·975
16	·100	·350	·600	·850	37	·231	·481	·731	·981
17	·106	·356	·606	·856	38	·237	·487	·737	·987
18	·112	·362	·612	·862	39	·244	·494	·744	·994
19	.119	·369	·619	·869	40	·250	·500	·750	1·000
20	·125	·375	·625	·875					

WESTON CORBETT—(Extra Parochial),

IN THE

COUNTY OF HANTS—(Northern Division).

HUNDRED OF BERMONDSPIT.

No. on Plan.	Area in Acres.	Remarks.	No. on Plan.	Area n Acres.	Remarks.
1	·589	Wood.	36	13·502	Arable.
2	·088	Wood.	37	1·514	Road.
3	1·006	Wood.	38	5·046	Arable.
4	·729	Wood.	39	·569	Wood.
5	10·499	Ornamental ground.	40	12·149	Arable.
6	8·040	Arable, &c.	41	1·415	Road.
7	8·170	Wood.	42	·557	Wood.
8	·201	Wood.	43	9·693	Arable.
9	1·118	Arable.	44	12·597	Arable, &c.
10	5·557	Wood.	45	1·770	Pasture, &c.
11	·396	Wood.	46	·331	Garden.
12	·329	Wood.	47	·370	Stackyard.
13	·465	Wood.	48	1·270	Houses, garden, and yards.
14	150·932	Arable.			
15	7·832	Arable.	49	1·023	Orchard.
16	19·958	Arable, &c.	50	·838	Houses, garden, and yard.
17	2·658	Wood.			
18	6·910	Arable.	51	4·864	Pasture.
19	21·035	Wood.	52	·984	Wood.
20	·043	Road.	53	31·425	Arable, &c.
21	1·700	Arable.	54	1·762	Wood.
22	18·989	Arable.	55	·415	Wood.
23	1·674	Road.	56	·393	Wood.
24	12·894	Arable.	57	·467	Old chalk pit.
25	·530	Wood.	58	·899	Road.
26	·252	Wood.	59	1·720	Wood.
27	21·838	Arable.	60	29·991	Arable.
28	·523	Wood.			
29	16·652	Arable.		513·183	
30	1·795	Wood.			
31	25·278	Arable.			
32	12·394	Arable.			
33	15·516	Arable, &c.			
34	·515	Wood.			
35	·514	Wood.			

RECAPITULATION.

Area in Acres.	
507·638	Land.
5·545	Roads.
513·183	Total area of Weston Corbett (Extra Parochial), in the County of Hants.

INDEX TO PLACES

IN

WESTON CORBETT—(Extra Parochial).

COUNTY OF HANTS.

Name of Place.	No. of Sheet.		Name of Place.	No. of Sheet.	
	6-inch scale.	25·344 in. scale.		6-inch scale.	25·344 in. scale.
Manor Farm -	XXVII.	2	Weston House -	XXVII.	2
Weston Corbett -	"	"			

LONDON:
Printed by GEORGE E. EYRE and WILLIAM SPOTTISWOODE,
Printers to the Queen's most Excellent Majesty.
For Her Majesty's Stationery Office.

ORDNANCE SURVEY OF ENGLAND.

BOOK OF REFERENCE TO THE PLAN

OF THE

PARISH OF WESTON PATRICK

(HUNDRED OF ODIHAM, DETACHED),

IN THE

COUNTY OF HANTS,

CONTAINING 1459·247 ACRES.

MAJOR-GENERAL SIR HENRY JAMES, R.E., F.R.S., F.G.S., &c.,
SUPERINTENDENT OF THE SURVEY.

LONDON:
PRINTED BY GEORGE E. EYRE AND WILLIAM SPOTTISWOODE,
PRINTERS TO THE QUEEN'S MOST EXCELLENT MAJESTY.
FOR HER MAJESTY'S STATIONERY OFFICE.

1872.

Price One Shilling.

[7142.—50.—10/72.]

.F.
.C.
W.
ef.
.S.

the

NANCE

ERRIARD

, WESTO

IELD (Det

Note = { B D°
C D°
D D°
E Heckfield (Det

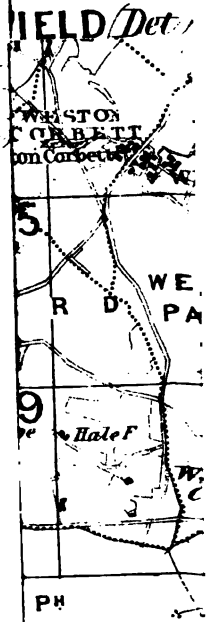

25 Sheets

EXPLANATORY REMARKS.

The scale of the Parish Plans is the 1-2500th of the actual length on the ground, and is equal to 25·344 inches to a mile, or 3·157 chains to an inch, which is very approximately equal to one square inch to one acre, the square of 1·0018 inch being equal to one acre.

The length of each sheet is 1½ miles, and the width 1 mile, the area of each sheet is therefore 960 acres.

Each enclosure has a reference number to the area which is given in this Book.

The Braces (∫) on the plans are to indicate that the spaces so braced are included under the same reference number.

The Altitudes in feet above the Mean Level of the Sea are written thus—31·4.

The Scale of the Plans of the County is 6 inches to a mile, and each sheet contains the same area as 16 sheets of the Parish Plans. There is therefore a double reference number to each sheet, as VI. 9., the Roman Numerals referring to the County Plans, the Arabic Figures to the Parish Plans.

The following are the characters employed on the Ordnance Plans on the Scales of 1-2500, and 6 inches to a mile :—

County Names	C	Hundreds or Wards	W
Parishes	P	Townships	T
Extra Parochial	E	Division of Townships	T

Antiquities ..... { ROMAN / Druidical or Saxon / Norman or Subsequent

The descriptions of the boundaries are shown by the following initials :—

Centre of Stream	*C.S.*	Centre of Fence	*C.F.*
Centre of Road	*C.R.*	Top of Cop	*T.C.*
Side of Stream or Drain ...	*S.S.* or *S.D.*	Centre of Wall	*C.W.*
Root of Hedge	*R.H.*	Defaced	*Def.*
Face of Wall	*F.W.*	Track of Stream	*T.S.*

Undefined ..... *Und.*

Where a change occurs in the boundaries, the symbol [o—o] is used to show the part at which the change takes place.

N.B.—To convert Decimal Fractions of an Acre into Roods and Perches, multiply the decimal first by 4 and then by 40, preserving the same number of decimals in the product.

Examples—

	Acres.		Acres.
	633·357		527·013
	4		4
	1·428		·052
	40		40
A. R. P.		A. R. P.	
633 1 17	17·120	527 0 2	2·080

TABLE

FOR CONVERTING DECIMAL PARTS OF AN ACRE INTO ROODS AND PERCHES.

Perch.	0 Rood.	1 Rood.	2 Roods.	3 Roods.	Perch.	0 Rood.	1 Rood.	2 Roods.	3 Roods.
0	·000	·250	·500	·750	21	·131	·381	·631	·881
1	·006	·256	·506	·756	22	.137	·387	·637	·887
2	·012	·262	·512	·762	23	·144	·394	·644	·894
3	·019	·269	·519	·769	24	·150	·400	·650	·900
4	·025	·275	·525	·775	25	·156	·406	·656	·906
5	·031	·281	·531	·781	26	·162	·412	·662	·912
6	·037	·287	·537	·787	27	·169	·419	·669	·919
7	·044	·294	·544	·794	28	·175	·425	·675	·925
8	·050	·300	·550	·800	29	·181	·431	·681	·931
9	·056	·306	·556	·806	30	·187	·437	·687	·937
10	·062	·312	·562	·812	31	·194	·444	·694	·944
11	·069	·319	·569	·819	32	·200	·450	·700	·950
12	·075	·325	·575	·825	33	·206	·456	·706	·956
13	·081	·331	·581	·831	34	·212	·462	·712	·962
14	·087	·337	·587	·837	35	·219	·469	·719	·969
15	·094	·344	·594	·844	36	·225	·475	·725	·975
16	·100	·350	·600	·850	37	·231	·481	·731	·981
17	·106	·356	·606	·856	38	·237	·487	·737	·987
18	·112	·362	·612	·862	39	·244	·494	·744	·994
19	·119	·369	·619	·869	40	·250	·500	·750	1·000
20	·125	·375	·625	·875					

PARISH OF WESTON PATRICK,

IN THE

COUNTY OF HANTS—(Northern Division).

HUNDRED OF ODIHAM (Detached).

No. on Plan.	Area in Acres.	Remarks.	No. on Plan.	Area in Acres.	Remarks.
1	·198	House and garden.	32	11·340	Arable.
2	·661	Arable, &c.	33	1·081	Road.
3	2·016	Arable, &c.	34	3·890	Pasture.
4	4·487	Arable.	35	78·214	Arable.
5	1·271	Wood.	36	1·433	Wood.
6	50·181	Arable, &c.	37	1·665	Wood.
7	·210	Wood.	38	·403	House and garden.
8	·381	Wood.	39	1·809	Rough pasture.
9	·702	Houses, garden, and yards.	40	4·991	Road.
			41	4·649	Arable, &c.
10	1·425	Pasture.	42	6·298	Arable, &c.
11	2·072	Houses, gardens, and yards.	43	8·149	Pasture.
			44	·175	Garden.
12	·214	House and garden.	45	8·623	Arable, &c.
13	·325	House and garden.	46	2·019	Arable, &c.
14	4·080	Arable.	47	1·404	Arable, &c.
15	1·162	Houses, garden, and yard.	48	8·565	Arable, &c.
			49	10·828	Arable, &c.
16	·412	Houses, garden, and yard.	50	10·507	Arable, &c.
			51	18·447	Arable, &c.
17	1·745	Pasture.	52	1·810	Arable.
18	·671	Garden.	53	2·976	Road.
19	1·243	Pasture.	54	·474	Wood.
20	3·481	Houses, yards, gardens, &c.	55	2·481	Arable.
			56	·602	Wood.
21	·395	Road.	57	54·341	Wood.
22	1·523	Pasture.	58	9·525	Wood.
23	·388	Houses, garden, and yard.	59	1·802	Arable, &c.
			60	3·917	Arable, &c.
24	1·936	Pasture.	61	1·757	Wood.
25	·552	Road.	62	·865	Arable, &c.
26	·265	Pasture.	63	·675	Wood.
27	·399	Pasture.	64	1·085	Arable.
28	1·243	Houses, garden, and yards.	65	13·446	Arable, &c.
			66	·525	Wood.
29	·378	Church and graveyard.	67	8·684	Arable.
			68	5·307	Arable.
30	·580	Pasture.	69	5·706	Arable, &c.
31	1·244	Pasture.	70	4·235	Arable, &c.

No. on Plan.	Area in Acres.	Remarks.
71	7·124	Arable, &c.
72	1·772	Arable, &c.
73	8·166	Arable, &c.
74	24·899	Arable, &c.
75	8·802	Arable, &c.
76	3·120	Arable, &c.
77	1·217	Wood.
78	5·307	Arable, &c.
79	1·494	Wood.
80	6·861	Arable.
81	3·662	Arable, &c.
82	8·243	Arable, &c.
83	9·476	Arable, &c.
84	7·380	Arable.
85	2·537	Road.
86	·834	Wood.
87	·510	Wood.
88	3·433	Arable.
89	2·613	Arable.
90	3·917	Arable.
91	·431	Wood.
92	·675	Wood.
93	1·079	Arable, &c.
94	·461	Wood.
95	·163	House and yard.
96	6·487	Arable, &c.
97	13·665	Arable, &c.
98	15·122	Arable, &c.
99	9·542	Arable, &c.
100	33·444	Arable, &c.
101	10·488	Arable, &c.
102	68·640	Arable, &c.
103	·745	Wood.
104	6·799	Arable, &c.
105	2·592	Arable.
106	·974	Wood.
107	·945	Houses, garden, and yard.
108	·099	Road.
109	113·729	Arable, &c.
110	10·798	Arable.
111	168·055	Rough pasture, furze, &c.
112	74·257	Wood.
112a	15·709	Wood.
113	11·342	Arable.
114	98·676	Wood.
	1166·827	

RECAPITULATION.

1154·196	Land.
12·631	Road.
1166·827	Area of the Parish of Weston Patrick, exclusive of detached portions.

PARISH OF WESTON PATRICK (Detached, No. 1).

2·491	Arable.
2·491	Area of the Parish of Weston Patrick (Detached, No. 1).

PARISH OF WESTON PATRICK (Detached, No. 2).

1	2·553	Wood.
2	13·649	Arable.
	16·202	Area of the Parish of Weston Patrick (Detached, No. 2).

PARISH OF WESTON PATRICK (Detached, No. 3).

1	3·681	Wood.
2	9·071	Arable.
3	1·447	Wood.
4	15·887	Arable.
5	·497	Old chalk pit.
6	·169	Wood.
7	4·234	Arable.
8	2·630	Wood.
	37·616	Area of the Parish of Weston Patrick (Detached, No. 3).

No. on Plan.	Area in Acres.	Remarks.
PARISH OF WESTON PATRICK (Detached, No. 4).		
1	1·131	Wood.
2	1·005	Wood.
3	·243	Wood.
4	6·352	Arable.
5	5·495	Pasture.
6	1·010	Wood.
7	16·257	Arable.
8	·688	Wood.
9	1·462	Wood.
10	·485	Wood.
11	·746	Houses, garden, and yard.
12	·084	House and garden.
13	2·114	Arable.
14	1·456	Arable.
15	1·169	Road.
16	13·764	Arable.
17	·438	Wood.
18	·524	Wood.
19	7·365	Arable.
20	·907	Wood.
21	1·483	Stackyard.
22	1·961	Houses, yards, garden, &c.
23	67·400	Arable.
24	·693	Road.
25	·307	Wood.
26	36·333	Arable.
27	·274	Wood.
28	·395	Wood.
29	14·251	Arable.
30	·399	Wood.
31	9·101	Arable, &c.
32	2·366	Wood.
33	16·785	Wood.
34	10·689	Wood.
35	10·575	Arable, &c.
36	·404	Wood.
	236·111	

RECAPITULATION.

234·249	Land.
1·862	Roads.
236·111	Area of the Parish of Weston Patrick (Detached, No. 4).

RECAPITULATION FOR THE PARISH.

1444·754	Land.
14·493	Roads.
1459·247	Total area of the Parish of Weston Patrick, in the County of Hants.

*** The Parish of Weston Patrick is in the Hundred of Odiham (Detached); the detached portions of the Parish are in the Hundred of Odiham.

INDEX TO PLACES

IN THE

PARISH OF WESTON PATRICK.

COUNTY OF HANTS.

Name of Place.	No. of Sheet.		Name of Place.	No. of Sheet.	
	6-inch scale.	25·344 in. scale.		6-inch scale.	25·344 in. scale.
Case is altered -	XXVII.	6	Rectory - -	XXVII.	2
Lee Barn -	"	"	St. Lawrence's Church (rectory)	"	"
Manor Farm -	"	2	Weston Patrick -	"	"
New Farm -	"	6			

LONDON:
Printed by George E. Eyre and William Spottiswoode,
Printers to the Queen's most Excellent Majesty.
For Her Majesty's Stationery Office.

DEPÔTS FOR THE SALE OF ORDNANCE MAPS, &c.

ENGLAND AND WALES.

1, Saint Martin's Place, Charing Cross—LONDON.

SCOTLAND.

Ordnance Survey Office, Post-office Buildings—EDINBURGH.

IRELAND.

Ordnance Survey Office, Phœnix Park—DUBLIN.

ORDNANCE SURVEY OF ENGLAND.

BOOK OF REFERENCE TO THE PLAN

OF THE

PARISH OF WEYHILL

(HUNDRED OF ANDOVER),

IN THE

COUNTY OF HANTS,

CONTAINING 1902·631 ACRES.

MAJOR-GENERAL SIR HENRY JAMES, R.E., F.R.S., F.G.S., &c.,
DIRECTOR-GENERAL OF THE ORDNANCE SURVEY.

LONDON:
PRINTED BY GEORGE E. EYRE AND WILLIAM SPOTTISWOODE,
PRINTERS TO THE QUEEN'S MOST EXCELLENT MAJESTY.
FOR HER MAJESTY'S STATIONERY OFFICE.

1874.

Price One Shilling.

ORDNANCE SURVEY OF ENGLAND.

BOOK OF REFERENCE TO THE PLAN

OF THE

PARISH OF WEYHILL

(HUNDRED OF ANDOVER),

IN THE

COUNTY OF HANTS,

CONTAINING 1902·631 ACRES.

MAJOR-GENERAL SIR HENRY JAMES, R.E., F.R.S., F.G.S., &c.,
DIRECTOR-GENERAL OF THE ORDNANCE SURVEY.

LONDON:
PRINTED BY GEORGE E. EYRE AND WILLIAM SPOTTISWOODE,
PRINTERS TO THE QUEEN'S MOST EXCELLENT MAJESTY.
FOR HER MAJESTY'S STATIONERY OFFICE.

1874.

Price One Shilling.

[7142.—50—6/74.]

ORDNANCE SURVEY OF ENGLAND

PARISH OF WEYHILL & *Do. (Detd.)*

HAMPSHIRE

INDEX TO THE SHEETS.

Published on the Scale of $\frac{1}{2500}$ *or 25·344 Inches to a Mile*

Scale of this Index One Inch to a Mile

EXPLANATORY REMARKS.

The scale of the Parish Plans is the 1-2500th of the actual length on the ground, and is equal to 25·344 inches to a mile, or 3·157 chains to an inch, which is very approximately equal to one square inch to one acre, the square of 1·0018 inch being equal to one acre.

The length of each sheet is 1½ miles, and the width 1 mile, the area of each sheet is therefore 960 acres.

Each enclosure has a reference number to the area which is given in this Book.

The Braces (ʃ) on the plans are to indicate that the spaces so braced are included under the same reference number.

The Altitudes in feet above the Mean Level of the Sea are written thus—31·4.

The Scale of the Plans of the County is 6 inches to a mile, and each sheet contains the same area as 16 sheets of the Parish Plans. There is therefore a double reference number to each sheet, as VI. 9., the Roman Numerals referring to the County Plans, the Arabic Figures to the Parish Plans.

The dimensions of the sheets on the Six-inch scale being four miles by six miles the area is twenty-four square miles, equal to 15,360 acres.

The following are the characters employed on the Ordnance Plans on the Scales of 1–2500, and 6 inches to a mile :—

County Names	C	Hundreds or Wards	W
Parishes	P	Townships	T
Extra Parochial	E	Division of Townships	T

Antiquities ..... { ROMAN / Druidical or Saxon / Norman or Subsequent

The descriptions of the boundaries are shown by the following initials :—

Centre of Stream	*C.S.*	Centre of Fence	*C.F.*
Centre of Road	*C.R.*	Top of Cop	*T.C.*
Side of Stream or Drain ...	*S.S.* or *S.D.*	Centre of Wall	*C.W.*
Root of Hedge	*R.H.*	Defaced	*Def.*
Face of Wall	*F.W.*	Track of Stream	*T.S.*

Undefined ..... *Und.*

Where a change occurs in the boundaries, the symbol [o—o] is used to show the part at which the change takes place.

N.B.—To convert Decimal Fractions of an Acre into Roods and Perches, multiply the decimal first by 4 and then by 40, preserving the same number of decimals in the product.

Examples—

			Acres.				Acres.
			633·357				527·013
			4				4
			1·428				·052
			40				40
A.	R.	P.	17·120	A.	R.	P.	2·080
633	1	17		527	0	2	

TABLE

FOR CONVERTING DECIMAL PARTS OF AN ACRE INTO ROODS AND PERCHES.

Perch.	0 Rood.	1 Rood.	2 Roods.	3 Roods.	Perch.	0 Rood.	1 Rood.	2 Roods.	3 Roods.
0	·000	·250	·500	·750	21	·131	·381	·631	·881
1	·006	·256	·506	·756	22	.137	·387	·637	·887
2	·012	·262	·512	·762	23	·144	·394	·644	·894
3	·019	·269	·519	·769	24	·150	·400	·650	·900
4	·025	·275	·525	·775	25	·156	·406	·656	·906
5	·031	·281	·531	·781	26	·162	·412	·662	·912
6	·037	·287	·537	·787	27	·169	·419	·669	·919
7	·044	·294	·544	·794	28	·175	·425	·675	·925
8	·050	·300	·550	·800	29	·181	·431	·681	·931
9	·056	·306	·556	·806	30	·187	·437	·687	·937
10	·062	·312	·562	·812	31	·194	·444	·694	·944
11	·069	·319	·569	·819	32	·200	·450	·700	·950
12	·075	·325	·575	·825	33	·209	·456	·706	·956
13	·081	·331	·581	.831	34	·212	·462	·712	·962
14	·087	·337	·587	·837	35	·216	·469	·719	·969
15	·094	·344	·594	·844	36	·225	·475	·725	·975
16	·100	·350	·600	·850	37	·231	·481	·731	·981
17	·106	·356	·606	·856	38	·237	·487	·737	·987
18	·112	·362	·612	·862	39	·244	·494	·744	·994
19	.119	·369	·619	·869	40	·250	·500	·750	1·000
20	·125	·375	·625	·875					

PARISH OF WEYHILL,

IN THE

COUNTY OF HANTS—(Northern Division).

HUNDRED OF ANDOVER.

No. on Plan.	Area in Acres.	Remarks.	No. on Plan.	Area in Acres.	Remarks.
1	1·173	Arable.	37	·363	Road.
2	19·810	Arable.	38	·627	Wood.
3	1·320	Pasture.	39	1·150	Arable.
4	1·442	Road.	40	1·099	Arable.
5	5·636	Arable.	41	5·098	Arable.
6	2·051	Arable.	42	6·156	Arable.
7	·220	Houses and gardens.	43	·318	Houses, garden, &c.
8	16·127	Arable.	44	2·017	Arable.
9	1·393	Wood.	45	12·970	Arable.
10	20·072	Arable, &c.	46	5·552	Arable.
11	916	Wood.	47	6·887	Arable.
12	6·728	Wood.	48	5·057	Arable.
13	·506	Wood.	49	3·880	Wood.
14	7·842	Arable.	50	7·461	Arable.
15	3·316	Arable.	51	3·546	Ornamental ground.
16	·415	Old chalk pit, &c.	51a	8·312	Arable.
17	12·977	Arable, &c.	52	2·287	Pasture.
18	3·363	Arable.	53	2·709	Houses, gardens, and yards.
19	6·286	Arable.			
20	9·835	Wood.	54	·924	Pasture.
21	1·052	Arable.	55	3·302	Arable.
22	2·609	Arable.	56	5·376	Arable.
23	1·460	Arable.	57	1·606	Road.
24	8·586	Arable.	58	2·560	Wood.
25	2·202	Pasture.	59	1·135	Pasture.
26	·307	House and garden.	60	1·004	Houses, gardens, &c.
27	·509	Houses and gardens.	61	1·618	Arable.
28	5·756	Arable.	62	·828	Pasture.
29	·443	Houses, garden, and yard.	63	·452	Garden.
			64	·616	Arable.
30	·149	House and garden.	65	1·601	Rough pasture, gardens, houses, &c.
31	15·057	Arable.			
32	17·592	Arable.	66	14·243	Arable.
33	20·950	Arable.	67	3·367	Arable.
34	1·174	Houses, gardens, and yards.	68	2·850	Arable.
			69	3·845	Arable.
35	2·094	Road.	70	1·312	Wood.
36	·776	Houses, yards, gardens, &c.	71	·927	Wood.
			72	10·307	Arable.

No. on Plan.	Area in Acres.	Remarks.	No. on Plan.	Area in Acres.	Remarks.
73	·998	Wood.	121	1·643	Pasture.
74	10·412	Arable.	122	·440	Houses, yard, garden, &c.
75	6·817	Arable.			
76	1·248	Wood.	123	1·148	Arable.
77	9·636	Arable.	124	1·369	Pasture.
78	1·011	Wood.	125	6·895	Arable.
79	9·125	Arable.	126	1·221	Road.
80	·971	Wood.	127	6·673	Arable.
81	·974	Wood.	128	3·800	Arable.
82	·271	House and garden.	129	·257	Road.
83	·342	Pasture.	130	7·932	Arable.
84	·321	Houses and gardens.	131	10·784	Arable.
85	1·248	Pasture.	132	5·969	Arable.
86	1·516	Pasture.	133	2·718	Arable.
87	·169	Houses and gardens.	134	2·220	Arable.
88	·555	Houses and garden.	135	·560	Houses, yard, garden, &c.
89	1·182	Arable.			
90	10·476	Arable.	136	2·273	Pasture.
91	1·276	Wood.	137	22·045	Arable.
92	·540	Wood.	138	66·109	Arable.
93	2·949	Arable.	139	3·301	Ornamental ground, &c.
94	1·637	Arable.			
95	43·603	Arable, &c.	140	2·169	Houses, yard, garden, &c.
96	3·153	Ornamental ground.			
97	1·565	Houses and gardens.	141	·915	Houses and pasture.
98	1·689	Ornamental ground.	142	26·775	Arable.
99	76·065	Wood.	143	1·690	Wood.
100	·756	Road.	144	4·686	Arable.
101	9·968	Road.	145	27·859	Arable.
102	27·405	Arable.	146	6·331	Road.
103	·202	House and garden.	147	5·286	Arable.
104	23·650	Ornamental ground.	148	3·697	Arable.
105	7·070	Arable.	149	6·834	Arable.
106	3·219	Arable.	150	1·396	Arable.
107	1·467	Road.	151	1·423	Arable.
107a	·826	Houses, garden, and pasture.	152	·537	Road.
			153	2·212	Arable.
108	3·424	Arable.	154	2·280	Arable.
109	5·958	Arable.	155	1·964	Arable.
110	·400	Houses, garden, and yards.	156	2·148	Arable.
			157	5·354	Arable.
111	·605	Houses, yards, garden, &c.	158	8·137	Arable.
			159	16·098	Ornamental ground.
112	·921	Pasture.	160	2·317	Houses, ornamental ground, &c.
113	1·351	Pasture.			
114	9·505	Arable, &c.	161	·309	Wood, &c.
115	9·367	Arable, &c.	162	3·119	Pasture.
116	2·671	Arable.	163	12·186	Ornamental ground.
117	6·731	Arable.	164	1·069	Wood.
118	·183	Garden.	165	3·649	Arable.
119	·471	Houses and yards.	166	15·279	Wood.
120	1·895	Pasture.	167	·201	Garden.

No. on Plan.	Area in Acres.	Remarks.	No. on Plan.	Area in Acres.	Remarks.
168	26·032	Arable.	214	·429	Garden.
169	·173	Garden.	215	2·130	Houses, garden, and ornamental ground.
170	1·699	Arable.			
171	32·529	Arable.	216	·685	Church and graveyard.
172	1·015	Arable.			
173	7·580	Arable.	217	·443	Houses and gardens.
174	2·391	Wood.	217a	·242	Road.
175	2·943	Wood, pasture, &c.	218	·582	Houses and gardens.
176	5·438	Houses, garden, ornamental ground, &c.	219	·610	Pasture.
			220	3·681	Arable.
			221	·826	Ornamental ground.
177	·978	Pasture.	222	5·139	Road.
178	5·273	Ornamental ground.	223	5·825	Pasture.
179	·345	Wood.	224	·880	Arable.
180	6·468	Ornamental ground.	225	·669	Arable.
181	5·278	Houses, ornamental ground, wood, &c.	226	32·760	Arable.
			227	·947	Arable.
182	60·940	Ornamental ground, &c.	228	2·503	Houses, garden, and ornamental ground.
183	·112	House and garden.	229	·899	Arable.
184	3·989	Wood.	230	1·637	Houses, garden, &c.
185	1·506	Wood.	231	1·578	Pasture.
186	12·009	Arable.	232	1·474	Arable.
187	·618	Houses, gardens, &c.	233	·766	Arable.
188	127·585	Arable.	234	28·930	Arable.
189	5·659	Wood.	235	58·252	Arable.
190	31·690	Ornamental ground, &c.	236	11·172	Arable.
			237	2·003	Arable.
191	9·706	Arable.	237a	·040	Garden.
192	4·677	Rough pasture.	238	·161	Road.
193	5·680	Rough pasture.	239	4·299	Arable.
194	6·409	Arable.	240	·276	Houses and garden.
195	17·404	Arable.	241	·207	Pasture.
196	2·371	Wood.	242	16·640	Arable.
197	1·195	Wood.	243	1·294	Arable.
198	5·450	Arable.	244	·846	Pasture.
199	·676	Houses and gardens.	245	1·804	Pasture.
200	2·314	Arable.	246	·506	Houses, gardens, and yards.
201	2·276	Gravel pit.			
202	3·932	Arable.	247	·935	Houses, yard, garden, &c.
203	1·774	Rough pasture.			
204	·537	Road.	248	·035	Road.
205	5·141	Rough pasture.	249	·653	Pasture.
206	12·539	Houses and rough pasture.	250	·751	Pasture.
			251	1·639	Pasture.
207	·907	Road.	252	·047	Rough pasture.
208	4·304	Arable.	253	9·182	Pasture
209	2·171	Arable.	254	2·424	Arable.
210	3·575	Arable.	255	3·678	Pasture.
211	·962	Rough pasture, &c.	256	·652	Pasture.
212	2·826	Arable.	257	·814	Houses, garden, and yard.
213	1·818	Pasture.			

No. on Plan.	Area in Acres.	Remarks.
258	·604	Pasture.
259	·568	Pasture.
260	·281	Pasture.
261	·390	Houses, garden, &c.
262	1·076	Houses, gardens, and yards.
263	·515	Yard.
264	·274	Stackyard.
265	·529	Road.
266	5·108	Pasture.
267	·122	House and garden.
268	3·561	Pasture.
269	·072	House and garden.
270	·551	Houses and gardens.
271	3·828	Pasture.
272	·101	House and garden.
273	·176	Road.
274	·496	House, wood, &c.
275	·160	Ornamental ground.
276	·605	Pasture.
277	3·907	Road.
278	9·112	Arable.
279	13·392	Arable.
280	2·878	Arable.
281	1·169	Houses, garden, and yards.
282	·367	Houses, garden, and yards.
283	1·076	Houses, garden, &c.
284	13·044	Arable.
285	33·384	Arable.
286	11·721	Arable.
287	1·520	Road.
288	28·281	Arable.
289	8·745	Arable.
290	·781	Wood.
291	2·644	Road.
292	16·692	Arable.
293	97·885	Arable.
294	·419	Road.
295	·589	Road.
296	3·727	Arable.
297	1·825	Arable.
298	10·004	Arable.
	1891·600	

RECAPITULATION.

1848·753	Land.
42·847	Roads.
1891·600	Area of the Parish of Weyhill, exclusive of detached portion.

PARISH OF WEYHILL (DETACHED).

1	·381	Road.
2	10·650	Arable.
	11·031	Area of the Parish of Weyhill (Detached).

RECAPITULATION FOR THE PARISH.

1859·403	Land.
43·228	Roads.
1902·631	Total area of the Parish of Weyhill, in the County of Hants.

INDEX TO PLACES

IN THE

PARISH OF WEYHILL.

COUNTY OF HANTS.

Name of Place.	No. of Sheet.		Name of Place.	No. of Sheet.	
	6-inch scale.	25·344 in. scale.		6-inch scale.	25·344 in. scale.
Clanville Lodge -	XV.	15	Nutbane - -	XV.	11
Clanville - -	"	14			
Clanville Farm -	"	"	Penton Grafton -	"	3
Clanville House -	"	"	Penton Cottage -	"	"
			Parochial School (Infants) - -	"	11
Duck Street -	"	11			
Elm Farm - -	"	15	Rectory - -	XXIII.	2
			Ramridge House -	"	"
Fair Ground -	XXIII.	2	Ramridge Farm -	"	"
			Ramridge Cottage	"	"
Harrow Farm -	XV.	14	Ragged Appleshaw	XV.	14
Methodist Chapel (Wesleyan) -	"	15	St. Michael's Church (Rectory) - -	XXIII.	2
Nutbane Farm -	"	"	Weyhill - -	"	"
			Weyhill Farm -	"	"
National School (Boys and Girls)	XXIII.	2	Weyhill House -	"	3

LONDON:
Printed by George E. Eyre and William Spottiswoode,
Printers to the Queen's most Excellent Majesty.
For Her Majesty's Stationery Office.

AGENTS FOR THE SALE OF ORDNANCE MAPS, &c.

ENGLAND.

Messrs. LONGMAN & Co., 39, Paternoster Row, E.C.
Mr. E. STANFORD, 6, Charing Cross, S.W., and
Mr. J. WYLD, 457, Strand, W.

LONDON.

SCOTLAND.

Messrs. W. and A. K. JOHNSTON, 4, St. Andrew Square—EDINBURGH.

IRELAND.

Messrs. HODGES, FOSTER, & Co., Grafton Street—DUBLIN.

ORDNANCE SURVEY OF ENGLAND.

BOOK OF REFERENCE TO THE PLAN

OF THE

PARISH OF WHERWELL

(HUNDRED OF WHERWELL),

IN THE

COUNTY OF HANTS,

CONTAINING 3633·453 ACRES.

MAJOR-GENERAL SIR HENRY JAMES, R.E., F.R.S., F.G.S., &c.,
SUPERINTENDENT OF THE SURVEY.

LONDON:
PRINTED BY GEORGE E. EYRE AND WILLIAM SPOTTISWOODE,
PRINTERS TO THE QUEEN'S MOST EXCELLENT MAJESTY.
FOR HER MAJESTY'S STATIONERY OFFICE.

1872.

Price One Shilling.

ORDNANCE SURVEY OF ENGLAND.

BOOK OF REFERENCE TO THE PLAN

OF THE

PARISH OF WHERWELL

(HUNDRED OF WHERWELL),

IN THE

COUNTY OF HANTS,

CONTAINING 3633·453 ACRES.

MAJOR-GENERAL SIR HENRY JAMES, R.E., F.R.S., F.G.S., &c.,
SUPERINTENDENT OF THE SURVEY.

LONDON:
PRINTED BY GEORGE E. EYRE AND WILLIAM SPOTTISWOODE,
PRINTERS TO THE QUEEN'S MOST EXCELLENT MAJESTY.
FOR HER MAJESTY'S STATIONERY OFFICE.

1872.

Price One Shilling.

[7142.—50.—11/72.]

on the
an inch,
square of

of each

is Book.

ed are in-

—31·4.

sheet con-
e a double
ing to the

the Scales

..... W

..... T

..... T

Saxon

Subsequent

als :—

.....C.F.
.....T.C.
.....C.W.
.....Def.
.....T.S.

o show the

ORDNANCE SURVEY OF ENGLAND

PARISHES OF UPPER CLATFORD, WHERWELL & GOODWORTH CLATFORD

HAMPSHIRE

INDEX TO THE SHEETS

EXPLANATORY REMARKS.

The scale of the Parish Plans is the 1-2500th of the actual length on the ground, and is equal to 25·344 inches to a mile, or 3·157 chains to an inch, which is very approximately equal to one square inch to one acre, the square of 1·0018 inch being equal to one acre.

The length of each sheet is 1½ miles, and the width 1 mile, the area of each sheet is therefore 960 acres.

Each enclosure has a reference number to the area which is given in this Book.

The Braces (∫) on the plans are to indicate that the spaces so braced are included under the same reference number.

The Altitudes in feet above the Mean Level of the Sea are written thus—31·4.

The Scale of the Plans of the County is 6 inches to a mile, and each sheet contains the same area as 16 sheets of the Parish Plans. There is therefore a double reference number to each sheet, as VI. 9., the Roman Numerals referring to the County Plans, the Arabic Figures to the Parish Plans.

The following are the characters employed on the Ordnance Plans on the Scales of 1–2500, and 6 inches to a mile :—

County Names	C	Hundreds or Wards	W
Parishes	P	Townships	T
Extra Parochial	E	Division of Townships	T

Antiquities ..... ROMAN / Druidical or Saxon / Norman or Subsequent

The descriptions of the boundaries are shown by the following initials :—

Centre of Stream	*C.S.*	Centre of Fence	*C.F.*
Centre of Road	*C.R.*	Top of Cop	*T.C.*
Side of Stream or Drain	*S.S.* or *S.D.*	Centre of Wall	*C.W.*
Root of Hedge	*R.H.*	Defaced	*Def.*
Face of Wall	*F.W.*	Track of Stream	*T.S.*

Undefined ..... *Und.*

Where a change occurs in the boundaries, the symbol [o—o] is used to show the part at which the change takes place.

INDEX TO THE SHEETS

N.B.—To convert Decimal Fractions of an Acre into Roods and Perches, multiply the decimal first by 4 and then by 40, preserving the same number of decimals in the product.

Examples—

	Acres.		Acres.
	633·357		527·013
	4		4
	1·428		·052
	40		40
A. R. P.	17·120	A. R. P.	2·080
633 1 17		527 0 2	

TABLE

FOR CONVERTING DECIMAL PARTS OF AN ACRE INTO ROODS AND PERCHES.

Perch.	0 Rood.	1 Rood.	2 Roods.	3 Roods.	Perch.	0 Rood.	1 Rood.	2 Roods.	3 Roods.
0	·000	·250	·500	·750	21	·131	·381	·631	·881
1	·00C	·256	·506	·756	22	.137	·387	·637	·887
2	·012	·262	·512	·762	23	·144	·394	·644	·894
3	·019	·269	·519	·769	24	·150	·400	·650	·900
4	·025	·275	·525	·775	25	·156	·406	·656	·906
5	·031	·281	·531	·781	26	·162	·412	·662	·912
6	·037	·287	·537	·787	27	·169	·419	·669	·919
7	·044	·294	·544	·794	28	·175	·425	·675	·925
8	·050	·300	·550	·800	29	·181	·431	·681	·931
9	·056	·306	·556	·806	30	·187	·437	·687	·937
10	·062	·312	·562	·812	31	·194	·444	·694	·944
11	·069	·319	·569	·819	32	·200	·450	·700	·950
12	·075	·325	·575	·825	33	·206	·456	·706	·956
13	·081	·331	·581	.831	34	·212	·462	·712	·962
14	·087	·337	·587	·837	35	·219	·469	·719	·969
15	·094	·344	·594	·844	36	·225	·475	·725	·975
16	·100	·350	·600	·850	37	·231	·481	·731	·981
17	·106	·356	·606	·856	38	·237	·487	·737	·987
18	·112	·362	·612	·862	39	·244	·494	·744	·994
19	.119	·369	·619	·869	40	·250	·500	·750	1·000
20	·125	·375	·625	·875					

PARISH OF WHERWELL,

IN THE

COUNTY OF HANTS—(NORTHERN DIVISION).

HUNDRED OF WHERWELL.

No. on Plan.	Area in Acres.	Remarks.	No. on Plan.	Area in Acres.	Remarks.
1	·461	Arable.	39	8·131	Wood.
2	40·000	Wood.	40	31·008	Arable.
3	195·050	Wood.	41	·553	Wood.
4	·204	House and garden.	42	28·114	Wood.
5	2·635	Wood.	43	53·076	Wood.
6	27·120	Arable.	44	·492	Wood.
7	·602	Wood.	45	6·051	Arable.
8	4·492	Wood.	46	2·370	Wood.
9	10·109	Arable.	47	5·185	Pasture.
10	·491	Wood.	48	10·910	Wood.
11	·735	Wood.	49	55·199	Arable.
12	26·609	Arable.	50	141·155	Arable.
13	4·086	Arable, &c.	51	11·578	Arable.
14	2·927	Arable, &c.	52	·870	Road.
15	·545	Houses, garden, and yards.	53	87·426	Arable.
			54	13·121	Pasture.
16	12·248	Arable.	55	3·396	Pasture.
17	1·582	Wood.	56	·228	Pasture.
18	9·727	Wood, &c.	57	69·792	Arable.
19	96·046	Arable.	58	1·352	Road.
20	·682	Houses and yards.	59	1·109	Houses and yards.
21	1·617	Road.	60	1·525	Road.
22	·502	Gardens, &c.	61	37·410	Arable.
23	38·156	Arable.	62	·334	Wood.
24	4·448	Wood.	63	36·382	Pasture, &c.
25	60·268	Arable.	64	2·655	Pasture.
26	6·564	Road.	65	1·579	Pasture.
27	·257	House and garden.	66	5·192	Pasture.
28	28·227	Wood.	67	2·524	Houses and gardens.
29	16·145	Arable.	68	2·817	Road.
30	7·454	Arable.	69	182·397	Arable.
31	6·358	Arable.	70	30·496	Arable.
32	18·623	Arable.	71	160·957	Arable.
33	7·604	Arable.	72	8·138	Arable.
34	7·848	Arable.	73	3·549	Wood.
35	1·374	Houses, yards, &c.	74	56·707	Arable.
36	4·576	Arable.	75	29·087	Arable.
37	5·906	Pasture, &c.	76	13·166	Arable.
38	4·344	Wood.	77	80·875	Arable.

No. on Plan.	Area in Acres.	Remarks.	No. on Plan.	Area in Acres.	Remarks.
78	4·880	Road.	126	2·347	Houses, yards, gardens, &c.
79	55·106	Arable.	127	·999	Pasture.
80	16·123	Arable.	128	1·338	Pasture.
81	1·096	Arable.	129	4·220	Houses, yards, gardens, &c.
82	·326	Wood.	130	·490	Road.
83	1·624	Houses and gardens.	131	1·302	Houses, gardens, and wood.
84	·491	Houses and gardens.	132	2·342	Houses and gardens.
85	·914	Road.	133	·766	Pasture.
86	·330	House and garden.	134	·680	Church and graveyard.
87	·336	Wood.	135	1·809	Pasture.
88	3·804	Pasture.	136	3·699	Pasture.
89	·502	Pasture.	137	·483	Wood.
90	3·229	Houses and gardens.	138	23·020	Pasture, &c.
91	10·398	Road.	139	7·113	Pasture, &c.
92	1·630	Houses, wood, gardens, &c.	140	3·815	Houses, gardens, and yards.
93	·698	Houses, wood, gardens, &c.	141	4·057	Ornamental ground, &c.
94	·330	Houses and gardens.	142	72·770	Arable.
95	2·203	Ornamental ground.	143	14·438	Railway.
96	2·175	Pasture.	144	5·422	Arable.
97	1·273	Wood.	145	·540	Arable.
98	11·823	Pasture, &c.	146	2·361	Stream.
99	2·669	Pasture.	147	·701	Pasture.
100	·932	Stream.	148	·898	Osier bed.
101	14·462	Pasture.	149	1·454	Pasture, &c.
102	·820	Wood.	150	·296	Osier bed.
103	·801	Wood.	151	9·433	Pasture, &c.
104	·455	Wood.	152	10·257	Arable.
105	1·015	Pasture, &c.	153	7·994	Pasture.
106	9·403	Pasture.	154	3·381	Arable.
107	·455	Osier bed.	155	3·418	Pasture.
108	·829	Osier bed.	156	12·960	Arable.
109	·681	Pasture.	157	·203	House and garden.
110	2·235	Wood.	158	1·634	Arable.
111	15·357	Pasture.	159	1·108	Pasture, &c.
112	1·673	River Anton.	160	1·083	Houses and gardens.
113	1·521	Wood.	161	·646	Pasture.
114	2·187	Pasture.	162	·144	Pasture.
115	22·509	Arable.	163	1·931	Pasture.
116	3·791	Road.	164	·641	Marsh, &c.
117	176·665	Arable.	165	·627	House and gardens.
118	1·844	Houses, arable, garden, &c.	166	1·131	Pasture.
119	2·804	Houses and gardens.	167	15·822	Pasture.
120	·848	Pasture.	168	·345	Osier bed.
121	·579	Arable.	169	·348	Marsh.
122	·705	Houses, gardens, and yards.	170	11·794	River Test.
123	·927	Pasture.	171	3·804	Wood.
124	·902	Pasture.			
125	·540	House and garden.			

No. on Plan.	Area in Acres.	Remarks.	No. on Plan.	Area in Acres.	Remarks.
172	·629	Houses and gardens.	222	129·554	Arable.
173	·719	Houses and gardens.	223	55·186	Arable.
174	6·852	Pasture.	224	8·799	Pasture.
175	1·098	Road.	225	8·466	Pasture.
176	2·162	Pasture.	226	3·921	River Anton.
177	8·582	Pasture.	227	·228	Pasture.
178	1·456	Pasture.	227a	·182	Pasture.
179	3·709	Garden, &c.	228	·588	Houses and garden.
180	6·677	Arable.	229	·450	Arable, &c.
181	·437	Houses, gardens, and yards.	230	2·041	Arable.
			231	1·058	Arable.
182	1·648	Houses, yards, garden, &c.	232	1·528	Houses, garden, and yards.
183	2·587	Pasture.	233	·984	Houses, garden, and ornamental ground.
184	·250	Marsh.			
185	3·787	Pasture.	234	1·473	Pasture.
186	10·195	Pasture.	235	33·721	Arable.
187	13·123	Pasture.	236	·786	Marsh, &c.
188	3·986	Pasture.	237	1·016	Wood.
189	9·195	Pasture.	238	22·667	Arable.
190	4·555	River Test.	239	·570	Pasture.
191	1·450	Pasture.	240	3·050	Marsh, &c.
192	·791	Pasture.	241	9·138	Pasture.
193	34·190	Pasture.	242	20·354	Arable.
194	19·649	Pasture.	243	·430	Road.
195	5·053	Stream.	244	2·805	Arable, &c.
196	4·850	Pasture.	245	13·504	Pasture.
197	17·848	Pasture.	246	2·538	Road.
198	1·067	Marsh.	247	4·451	Houses, yards, gardens, &c.
199	46·758	Ornamental ground.			
200	1·709	Stream.	248	·246	House and garden.
201	·862	Marsh.	249	·294	House and garden.
202	7·817	Pasture.	250	·378	Wood.
203	9·413	Wood.	251	·733	Pasture, &c.
204	41·304	Arable.	252	·808	Pasture.
205	·852	Road.	253	·471	Garden, &c.
206	11·825	Wood, &c.	254	9·682	Pasture.
207	135·920	Arable.	255	1·861	Osier bed.
208	2·021	Wood.	256	2·447	Osier bed.
209	·403	Garden.	257	2·192	Pasture.
210	2·056	Pasture.	258	5·898	Pasture.
211	·470	Houses and yard.	259	12·219	Pasture.
212	1·233	Wood.	260	2·432	Osier bed.
213	1·385	Road.	261	·895	River Test.
214	·677	Arable.	262	·296	House, yard, &c.
215	2·479	Road.			
216	94·118	Arable.		3633·453	
217	95·331	Arable.			
218	2·230	Road.			
219	77·935	Arable.			
220	6·447	Road.			
221	76·831	Arable.			

RECAPITULATION.

Area in Acres.	
3533·445	Land.
32·893	Water.
14·438	Railway.
52·677	Roads.
3633·453	Area of the Parish of Wherwell, in the County of Hants, exclusive of the detached portion.

INDEX TO PLACES

IN THE

PARISH OF WHERWELL.

COUNTY OF HANTS.

Name of Place.	No. of Sheet. 6-inch scale.	No. of Sheet. 25·344 in. scale.
Cottonworth -	XXXII.	5
Dublin Farm -	"	2
Fullerton Mill (Corn) - -	"	5
Fullerton - -	"	"
Holy Cross Church (Vicarage) -	"	1
Manor Farm -	"	"
Methodist Chapel (Wealeyan) -	"	"
New Barn - -	XXIV.	13
Priory (site of) -	XXXII.	1
Park Farm -	XXIV.	14
Park Cottages -	XXIV.	14
Parochial School (Boys and Girls)	XXXII.	1
Post Office - -	"	"
Priory - -	"	"
Rowbury Farm -	XXXI.	8
Railway Station -	XXXII.	5
Vicarage - -	"	1
Wherwell - -	"	"
Westmill Cottage -	"	"
Wherwell Mill (Corn) - -	"	"
Westover - -	XXXI.	4
Windwhistle Cottages - -	XXIV.	13

LONDON:
Printed by George E. Eyre and William Spottiswoode,
Printers to the Queen's most Excellent Majesty.
For Her Majesty's Stationery Office.

DEPÔTS FOR THE SALE OF ORDNANCE MAPS, &c.

ENGLAND AND WALES.

1, Saint Martin's Place, Charing Cross—LONDON.

SCOTLAND.

Ordnance Survey Office, Post-office Buildings—EDINBURGH.

IRELAND.

Ordnance Survey Office, Phœnix Park—DUBLIN.

ORDNANCE SURVEY OF ENGLAND.

BOOK OF REFERENCE TO THE PLAN

OF THE

PARISH OF WHITCHURCH

(HUNDRED OF EVINGAR),

IN THE

COUNTY OF HANTS,

CONTAINING 6366·677 ACRES.

MAJOR-GENERAL SIR HENRY JAMES, R.E., F.R.S., F.G.S., &c.,
SUPERINTENDENT OF THE SURVEY.

LONDON:
PRINTED BY GEORGE E. EYRE AND WILLIAM SPOTTISWOODE,
PRINTERS TO THE QUEEN'S MOST EXCELLENT MAJESTY.
FOR HER MAJESTY'S STATIONERY OFFICE.

1873.

Price One Shilling.

ORDNANCE SURVEY OF ENGLAND.

BOOK OF REFERENCE TO THE PLAN

OF THE

PARISH OF WHITCHURCH

(HUNDRED OF EVINGAR),

IN THE

COUNTY OF HANTS,

CONTAINING 6366·677 ACRES.

MAJOR-GENERAL SIR HENRY JAMES, R.E., F.R.S., F.G.S., &c.,
SUPERINTENDENT OF THE SURVEY.

LONDON:
PRINTED BY GEORGE E. EYRE AND WILLIAM SPOTTISWOODE,
PRINTERS TO THE QUEEN'S MOST EXCELLENT MAJESTY.
FOR HER MAJESTY'S STATIONERY OFFICE.

1873.

Price One Shilling.

[7142.—50—6/75.]

ORDNANCE SURVEY OF ENGLAND

PARISH OF WHITCHURCH

HAMPSHIRE

INDEX TO THE SHEETS

Published on the Scale of $\frac{1}{2500}$ or 25·344 Inches to a Mile

Scale of this Index One Inch to a Mile.

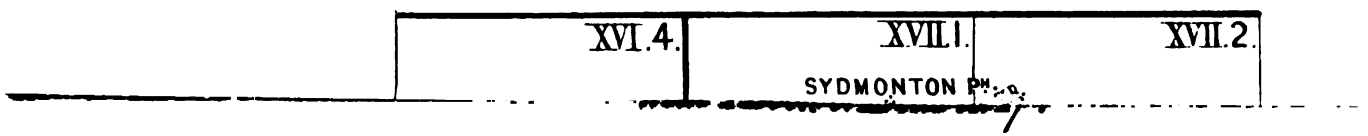

EXPLANATORY REMARKS.

The scale of the Parish Plans is the 1-2500th of the actual length on the ground, and is equal to 25·344 inches to a mile, or 3·157 chains to an inch, which is very approximately equal to one square inch to one acre, the square of 1·0018 inch being equal to one acre.

The length of each sheet is 1½ miles, and the width 1 mile, the area of each sheet is therefore 960 acres.

Each enclosure has a reference number to the area which is given in this Book.

The Braces (∫) on the plans are to indicate that the spaces so braced are included under the same reference number.

The Altitudes in feet above the Mean Level of the Sea are written thus—31·4.

The Scale of the Plans of the County is 6 inches to a mile, and each sheet contains the same area as 16 sheets of the Parish Plans. There is therefore a double reference number to each sheet, as VI. 9., the Roman Numerals referring to the County Plans, the Arabic Figures to the Parish Plans.

The following are the characters employed on the Ordnance Plans on the Scales of 1-2500, and 6 inches to a mile :—

County Names	C	Hundreds or Wards	W
Parishes	P	Townships	T
Extra Parochial	E	Division of Townships	T

Antiquities ..... ROMAN / Druidical or Saxon / Norman or Subsequent

The descriptions of the boundaries are shown by the following initials :—

Centre of Stream	*C.S.*	Centre of Fence	*C.F.*
Centre of Road	*C.R.*	Top of Cop	*T.C.*
Side of Stream or Drain	*S.S.* or *S.D.*	Centre of Wall	*C.W.*
Root of Hedge	*R.H.*	Defaced	*Def.*
Face of Wall	*F.W.*	Track of Stream	*T.S.*

Undefined ..... *Und.*

Where a change occurs in the boundaries, the symbol [o—o] is used to show the part at which the change takes place.

N.B.—To convert Decimal Fractions of an Acre into Roods and Perches, multiply the decimal first by 4 and then by 40, preserving the same number of decimals in the product.

Examples—

	Acres.		Acres.
	633·357		527·013
	4		4
	1·428		·052
	40		40
A. R. P.		A. R. P.	
633 1 17	17·120	527 0 2	2·080

TABLE

FOR CONVERTING DECIMAL PARTS OF AN ACRE INTO ROODS AND PERCHES.

Perch.	0 Rood.	1 Rood.	2 Roods.	3 Roods.	Perch.	0 Rood.	1 Rood.	2 Roods.	3 Roods.
0	·000	·250	·500	·750	21	·131	·381	·631	·881
1	006	·256	·506	·756	22	.137	·387	·637	·887
2	·012	·262	·512	·762	23	·144	·394	·644	·894
3	·019	·269	·519	·769	24	·150	·400	·650	·900
4	·025	·275	·525	·775	25	·156	·406	·656	·906
5	·031	·281	·531	·781	26	·162	·412	·662	·912
6	·037	·287	·537	·787	27	·169	·419	·669	·919
7	·044	·294	·544	·794	28	·175	·425	·675	·925
8	·050	·300	·550	·800	29	·181	·431	·681	·931
9	·056	·306	·556	·806	30	·187	·437	·687	·937
10	·062	·312	·562	·812	31	·194	·444	·694	·944
11	·069	·319	·569	·819	32	·200	·450	·700	·950
12	·075	·325	·575	·825	33	·206	·456	·706	·956
13	·081	·331	·581	·831	34	·212	·462	·712	·962
14	·087	·337	·587	·837	35	·219	·469	·719	·969
15	·094	·344	·594	·844	36	·225	·475	·725	·975
16	·100	·350	·600	·850	37	·231	·481	·731	·981
17	·106	·356	·606	·856	38	·237	·487	·737	·987
18	·112	·362	·612	·862	39	·244	·494	·744	·994
19	·119	·369	·619	·869	40	·250	·500	·750	1·000
20	·125	·375	·625	·875					

PARISH OF WHITCHURCH,

IN THE

COUNTY OF HANTS—(Northern Division).

HUNDRED OF EVINGAR.

No. on Plan.	Area in Acres.	Remarks.	No. on Plan.	Area in Acres.	Remarks.
1	22·836	Arable.	38	4·660	Wood.
2	·154	Pasture, &c.	39	20·004	Arable.
3	19·467	Arable.	40	·848	Wood.
4	13·240	Arable.	41	27·979	Arable.
5	·403	Wood.	42	4·064	Wood.
6	17·687	Wood.	43	2·066	Arable.
7	·177	Wood.	44	20·330	Arable.
8	20·767	Wood.	45	14·595	Arable.
9	67·810	Arable.	46	41·004	Arable.
10	22·068	Arable.	47	3·288	Wood.
11	1·362	Road.	48	25·878	Arable.
12	23·503	Arable.	49	21·379	Arable.
13	27·261	Arable.	50	19·197	Arable.
14	32·208	Arable.	51	30·494	Arable.
15	1·143	Road.	52	64·083	Arable.
16	39·247	Wood.	53	24·272	Arable.
17	13·521	Arable.	54	1·301	Road.
17a	·237	Wood.	55	31·776	Arable.
18	1·766	Pasture.	56	29·822	Arable.
19	·311	Houses and yards.	57	29·397	Arable.
20	·206	Garden.	58	·575	Wood.
21	29·776	Arable.	59	5·763	Arable.
22	·828	Houses and gardens.	60	20·068	Arable.
23	30·020	Arable.	61	14·091	Arable.
24	17·865	Arable.	62	4·090	Road.
25	21·023	Arable.	63	7·522	Arable.
26	226·988	Wood.	64	11·519	Arable.
27	20·265	Arable.	65	1·285	Road.
28	18·986	Arable.	66	1·115	Wood.
29	·636	Stackyard.	67	3·332	Pasture.
30	1·029	Houses, gardens, and yards.	68	·571	Wood.
			69	·433	Houses and garden.
31	·296	Road.	70	·773	Yard.
32	3·386	Pasture.	71	·179	Garden.
33	17·445	Wood.	72	1·035	Wood.
34	89·126	Arable.	73	3·491	Arable.
35	38·795	Arable.	74	·300	Wood.
36	·306	Road.	75	2·136	Arable.
37	23·632	Arable.	76	2·526	Arable.

No. on Plan.	Area in Acres.	Remarks.	No. on Plan.	Area in Acres.	Remarks.
77	·295	Pasture, &c.	126	24·030	Arable.
78	10·902	Arable.	127	23·965	Arable.
79	66·634	Arable.	128	24·335	Arable.
80	1·015	Arable.	129	18·668	Arable.
81	27·007	Wood.	130	18·903	Arable.
82	32·985	Arable.	131	44·610	Arable.
83	4·103	Pasture.	132	87·292	Arable.
84	5·527	Pasture.	133	·306	Gardens, &c.
85	·121	Pasture.	134	·572	Wood.
86	·105	Wood.	135	37·851	Arable.
87	2·238	Houses, yards, gardens, &c.	136	·495	Wood.
			137	129·599	Arable.
88	57·630	Arable.	138	5·111	Road.
89	10·823	Arable, &c.	139	·157	House and garden.
90	8·535	Arable, &c.	140	·399	Wood.
91	·063	Wood.	141	·952	Houses, gardens, &c.
92	18·992	Arable.	142	35·936	Arable.
93	·123	Wood.	143	20·701	Arable.
94	9·703	Arable.	144	·236	Pasture, &c.
95	16·797	Wood.	145	48·857	Arable.
96	5·713	Arable.	146	50·937	Arable.
97	1·135	Wood.	147	18·168	Pasture.
98	9·493	Road.	148	2·146	Road.
99	24·244	Arable.	149	·238	Pasture.
100	1·797	Wood.	150	44·158	Arable.
101	10·378	Arable.	151	3·527	Pasture.
102	27·000	Arable.	152	2·437	Pasture.
103	8·191	Arable.	153	4·176	Pasture.
104	8·727	Arable.	154	1·257	Houses, yards, gardens, &c.
104a	·557	Wood.			
105	3·667	Arable.	155	·145	Garden.
106	·260	Wood.	156	·121	Pasture.
107	3·895	Arable.	157	3·422	Pasture.
108	3·840	Wood.	158	·132	House and garden.
109	5·836	Arable.	159	·635	Road.
110	·398	Road.	160	3·977	Arable.
111	35·919	Arable.	161	·241	Houses and garden.
112	1·972	Pasture.	162	1·386	Pasture.
113	·207	House and garden.	163	·683	Wood.
114	11·266	Pasture.	164	51·738	Arable.
115	·949	Wood.	165	59·215	Arable.
116	·274	Road.	166	7·279	Wood.
117	22·687	Arable.	167	16·915	Arable.
118	·858	Wood.	168	2·200	Wood.
119	·682	Wood.	169	2·266	Wood.
120	3·491	Houses, yards, garden, &c.	170	12·678	Arable.
			171	33·401	Arable.
121	11·919	Arable.	172	13·856	Arable.
122	1·446	Road.	173	13·136	Arable.
123	7·490	Arable.	174	8·025	Arable.
124	4·730	Road.	175	23·191	Arable.
125	17·355	Pasture.	176	10·777	Arable.

No. on Plan.	Area in Acres.	Remarks.	No. on Plan.	Area in Acres.	Remarks.
177	3·609	Road.	228	5·464	Arable.
178	19·168	Arable.	229	·159	Wood.
179	3·824	Road.	230	·151	Wood.
180	7·480	Arable.	231	5·559	Arable.
181	3·443	Wood.	232	·848	Road.
182	·620	Wood.	233	11·821	Pasture.
183	4·935	Arable.	234	·198	Wood.
184	10·525	Arable.	235	16·121	Arable.
185	·325	Wood.	236	·272	Wood.
186	14·886	Arable.	237	·107	Wood.
187	·634	Road.	238	7·703	Arable.
188	15·101	Arable.	239	1·022	Wood.
189	16·322	Arable.	240	8·916	Arable.
190	·502	Road.	241	·661	Wood.
191	11·136	Arable.	242	·965	Wood.
192	17·222	Arable.	243	7·740	Arable.
193	4·076	Wood.	244	·584	Wood.
194	7·914	Pasture, &c.	245	20·312	Arable.
195	·315	Houses, garden, &c.	246	15·293	Arable.
196	1·111	Houses, garden, and yards.	247	8·761	Arable.
			248	11·406	Arable.
197	6·614	Pasture.	249	11·924	Arable.
198	13·858	Arable.	250	7·375	Wood.
199	·227	Wood.	251	·013	Arable.
200	19·846	Arable.	252	·330	Houses, gardens, &c.
201	10·849	Arable.	253	2·484	Road.
202	10·957	Arable.	254	14·308	Arable.
203	9·406	Arable.	255	29·654	Arable.
204	20·353	Arable.	256	12·064	Arable.
205	2·190	Wood.	257	24·382	Arable.
206	·224	Wood.	258	31·823	Arable.
207	10·082	Arable.	259	2·847	Road.
208	·199	Pasture, &c.	260	26·209	Arable.
209	·839	Wood.	261	·453	Houses, garden, and yards.
210	1·992	Road.			
211	6·512	Arable.	262	81·665	Arable.
212	13·901	Road.	263	3·732	Wood.
213	·090	Houses and garden.	264	4·470	Arable.
214	25·874	Arable.	265	24·749	Arable.
215	105·008	Arable.	266	37·165	Arable, &c.
216	·971	Wood.	267	3·775	Wood.
217	6·845	Arable.	268	45·170	Arable.
218	·254	Pasture.	269	2·301	Road.
219	·098	Pond.	270	22·781	Arable.
220	·202	Pasture.	271	3·911	Road.
221	4·131	Wood.	272	9·220	Arable.
222	19·967	Arable.	273	·355	Houses, gardens, &c.
223	12·118	Pasture.	274	·076	Garden.
224	·691	Road.	275	44·698	Arable.
225	24·421	Arable.	276	26·986	Arable.
226	7·600	Road.	277	17·284	Arable.
227	·689	Houses, gardens, &c.	278	1·172	Road.

No. on Plan.	Area in Acres.	Remarks.	No. on Plan.	Area in Acres.	Remarks.
279	·307	Houses and gardens.	325	6·063	Arable.
280	4·714	Arable.	326	·493	Wood.
281	·181	Garden, &c.	327	27·899	Arable.
282	·281	Houses, garden, &c.	328	3·095	Road.
283	·449	Road.	329	24·121	Arable.
284	27·763	Arable.	330	2·362	Arable.
285	11·285	Arable.	331	1·014	Wood.
286	·410	Wood.	332	15·295	Arable.
287	9·517	Pasture, &c.	333	23·281	Arable.
288	·967	Houses and yard.	334	2·125	Road.
289	1·033	House, garden, and ornamental ground.	335	10·567	Arable.
			336	3·387	Wood.
290	6·510	Pasture.	337	1·695	Road.
291	2·841	Pasture.	338	5·425	Arable.
292	2·349	Pasture.	339	11·979	Arable.
293	·299	Houses and gardens.	340	10·504	Arable.
294	1·153	Pasture.	341	·629	Road.
295	3·327	Houses and gardens.	342	12·242	Arable.
296	·110	Road.	343	1·822	Arable.
297	2·036	Houses, gardens, and yards.	344	17·185	Arable.
			345	1·286	Pasture.
298	4·800	Houses, gardens, and yards.	346	7·457	Pasture.
			347	·322	Wood.
299	3·166	Arable.	348	1·161	Houses, garden, and yards.
300	2·519	Pasture.			
301	·886	Pasture.	349	·224	Wood.
302	·315	Houses, gardens, &c.	350	·113	Wood.
303	·617	Houses, gardens, &c.	351	24·079	Arable.
304	4·396	Houses, ornamental ground, &c.	352	1·025	Road.
			353	130·849	Arable.
305	4·063	Houses, yards, gardens, &c.	354	53·818	Arable.
			355	1·852	Road.
306	3·982	Houses, yards, gardens, &c.	356	17·568	Arable.
			357	6·255	Arable, &c.
307	·342	Houses, gardens, &c.	358	17·701	Arable.
308	38·312	Arable.	359	·995	Wood.
309	23·367	Arable.	360	·925	Houses, gardens, and pasture.
310	39·917	Arable.			
311	39·391	Arable.	361	7·851	Arable.
312	7·020	Arable.	362	5·305	Arable.
313	34·823	Railway.	363	1·347	Arable.
314	17·410	Arable.	364	1·087	Pasture.
315	6·021	Pasture.	365	7·205	Arable.
316	3·254	Wood.	366	·726	Pasture.
317	21·107	Arable.	367	3·886	Pasture.
318	14·681	Arable.	368	·213	Houses and gardens.
319	19·244	Arable.	369	1·179	Houses and gardens.
320	·698	Wood.	370	·957	Wood.
321	6·141	Arable.	371	2·946	Pasture.
322	·999	Wood.	372	·799	Houses, gardens, and yards.
323	·162	Road.			
324	·287	Arable.	373	·519	Houses, gardens, and yards.

No. on Plan.	Area in Acres.	Remarks.	No. on Plan.	Area in Acres.	Remarks.
374	·261	Stream.	423	·622	Old chalk pit.
375	2·565	Pasture.	424	1·604	Pasture.
376	·295	Houses, gardens, &c.	425	·065	Garden.
377	1·838	Pasture, &c.	426	·823	Road.
378	·476	Houses and yards.	427	9·157	Arable.
379	·456	Wood.	428	6·417	Road.
380	·723	Pasture.	429	·719	Road.
381	·164	Road.	430	3·189	Pasture.
382	1·560	Pasture.	431	2·445	Pasture, &c.
383	·131	Pasture.	432	·300	Stream.
384	2·348	Houses, gardens, &c.	433	·727	Pasture.
385	·542	Wood.	434	2·301	Pasture.
386	1·839	Wood.	435	·427	Pasture.
387	1·114	Wood.	436	11·938	Arable.
388	·089	Houses and garden.	437	·684	Wood.
389	1·000	Pasture.	438	12·011	Arable.
390	·178	Road.	439	2·449	Houses and yards.
391	·609	Garden.	440	·688	Houses and garden.
392	·104	Road.	441	·221	Road.
393	1·440	Pasture.	442	3·219	Houses, garden, &c.
394	·097	Wood.	443	5·769	Wood.
395	·213	Road.	444	4·210	Wood.
396	·592	Road.	445	·106	Wood.
397	1·896	Pasture.	446	·131	Wood, &c.
398	·861	Houses, yards, gardens, &c.	447	1·360	Houses, garden, and wood.
399	2·538	Houses, yards, gardens, &c.	448	·226	Wood.
			449	·077	Wood.
400	1·065	Pasture.	450	28·193	Ornamental ground.
401	·503	Houses, gardens, &c.	451	34·589	Arable.
402	4·495	Pasture, &c.	452	6·110	Ornamental ground, &c.
403	·908	Houses, gardens, &c.			
404	2·657	Pasture.	453	·328	Road.
405	·502	Stream.	454	36·225	Ornamental ground, &c.
406	·279	Road.			
407	·339	Houses and garden.	455	·921	Road.
408	·852	Houses, pasture, and yard.	456	4·657	Road.
			457	32·417	Arable.
409	·179	Pasture.	458	·080	Garden.
410	9·003	Pasture, &c.	459	3·868	Pasture.
411	·140	Garden.	460	2·650	Pasture.
412	·301	Pasture, &c.	461	·162	Ornamental ground.
413	·199	Houses and garden.	462	·307	Ornamental ground.
414	·919	Pasture.	463	10·628	Garden, &c.
415	1·750	Pasture, &c.	464	·577	Road.
416	1·416	Houses and gardens.	465	·955	Pasture.
417	·511	Houses and gardens.	466	·198	Road.
418	·209	Houses and garden.	467	·275	Pasture.
419	·488	Arable.	468	·392	Houses and ornamental ground.
420	1·261	Road.			
421	41·226	Arable.	469	1·600	Houses, gardens, &c.
422	1·924	Houses and garden.	470	2·180	Ornamental ground.

No. on Plan.	Area in Acres.	Remarks.	No. on Plan.	Area in Acres.	Remarks.
471	1·330	Houses, gardens, &c.	518	·139	Pasture.
472	1·038	Church and graveyard.	519	4·967	Pasture.
			520	1·954	Pasture.
473	8·044	Pasture.	521	7·611	Pasture, &c.
474	3·760	Pasture.	522	·672	Houses and yard.
475	1·137	Pasture.	523	·065	Garden.
476	1·127	Pasture.	524	·502	Houses and gardens.
477	2·110	Houses, gardens, ornamental ground, &c.	525	6·149	Pasture.
			526	2·871	Pasture.
			527	1·800	Pasture.
478	1·086	Pasture.	528	·221	Pasture, &c.
479	3·600	Houses, gardens, ornamental ground, &c.	529	·909	Pasture, &c.
			530	1·706	Houses, gardens, &c.
			531	45·329	Arable.
480	·825	Ornamental ground.	532	8·879	Arable.
481	1·093	Ornamental ground.	533	·868	Houses, gardens, &c.
482	2·487	Houses, gardens, &c.	534	33·977	Arable.
483	·672	Houses, gardens, &c.	535	27·372	Arable.
484	1·801	Pasture.	536	90·934	Arable.
485	1·524	Houses, gardens, &c.	537	·293	Houses and yard.
486	·154	Wood.	538	1·802	Road.
487	20·395	Pasture, &c.	539	18·615	Pasture, &c.
488	·716	Pasture, &c.	540	1·113	Wood.
489	1·190	Pasture, &c.	541	13·995	Pasture, &c.
490	5·572	Pasture, &c.	542	14·597	River Test.
491	·134	Garden.	543	3·021	Arable.
492	·252	Houses and garden.	544	9·283	Pasture.
493	·051	Pasture.	545	4·318	Arable.
494	13·001	Pasture.	546	2·342	Wood.
495	·421	Wood.	547	13·146	Arable.
496	2·888	Wood.	548	·323	Road.
497	·801	Wood.	549	12·410	Arable.
498	14·000	Pasture.	550	35·618	Arable.
499	·256	Wood.	551	47·630	Arable.
500	1·103	Stream.	552	4·848	Road.
501	13·942	Pasture, &c.	553	46·083	Arable.
502	8·317	Pasture, &c.	554	4·729	Road.
503	15·760	Pasture, &c.	555	17·742	Arable, &c.
504	·384	Road.	556	54·914	Arable.
505	1·521	Stream.	557	70·223	Arable, &c.
506	·046	Wood.	558	1·208	Wood.
507	·602	Wood.	559	13·935	Arable.
508	1·648	Pasture.	560	1·171	Houses, gardens, &c.
509	·734	Houses, garden, &c.	561	47·580	Arable, &c.
510	1·933	Pasture.	562	6·205	Wood.
511	·049	Garden.	563	17·485	Arable, &c.
512	2·005	Pasture.	564	34·981	Arable.
513	1·380	Pasture, &c.	565	7·210	Wood.
514	·431	Gardens.	566	25·044	Arable.
515	·420	Road.	567	30·290	Arable.
516	·646	Houses and gardens.	568	25·509	Wood.
517	·566	Stream.	569	·221	Wood.

No. on Plan.	Area in Acres.	Remarks.	No. on Plan.	Area in Acres.	Remarks.
570	96·557	Arable.	577	16·847	Furze, brushwood, &c.
571	·895	Wood.	578	·660	Arable.
572	54·398	Arable.	579	25·856	Wood.
573	·525	Houses, garden, and yard.	580	25·745	Wood.
574	·970	Road.		6366·677	
575	30·790	Arable, &c.			
576	71·112	Arable.			

RECAPITULATION.

6190·306	Land.
34·823	Railway.
18·948	Water.
122·600	Roads.
6366·677	Total area of the Parish of Whitchurch, in the County of Hants.

INDEX TO PLACES

IN THE

PARISH OF WHITCHURCH.

COUNTY OF HANTS.

Name of Place.	No. of Sheet. 6-inch scale.	No. of Sheet. 25·344 in. scale.
Argo Villa -	XXIV.	4
All Saints' Church (Vicarage) -	"	"
Baptist Chapel -	XVI.	16
Berehill House -	XVII.	13
Berehill Farm -	"	"
Bradley Farm -	XVI.	8
Cold Henley Farm	XVII.	9
Cambrian Villa -	XVI.	16
Cholesley Farm -	"	"
County Police Station - -	XVII.	13
Cold Henley -	"	9
Charlcot Farm -	XXIV.	4
Charlcot Down Farm - -	XXV.	5
Cooper's in the Wood Farm -	XVI.	8
Clap Gate -	"	"
Down Farm -	"	12
Elm Cottages -	"	16
Elm Villa -	XXIV.	4
Fulling Mill -	"	"
Freefolk Priors -	XVII.	13
Hogdigging Cottages - -	XVI.	16
Home Farm -	XVII.	14
Independent Chapel	XVI.	16
Ivy House -	XXIV.	4
Knowle Farm -	XXV.	1
Lynch Hill -	XVII.	13
Manor Farm -	"	5
Manor Farm -	XVI.	16
Methodist Chapel -	"	"
Methodist Chapel -	XVII.	13
Priory Farm -	"	"
Parsonage -	XXIV.	4
Southfield Barn -	XXV.	1
Twinley Farm -	XVII.	5
Town Hall -	XVI.	16
The Mount -	XXIV.	4
The Lawn -	"	"
Travellers Rest -	XVII.	9
Union Workhouse	"	13
Vicarage -	XXIV.	4
Whitchurch -	XVI.	16
Wells in the Field Farm - -	XVII.	13
Woolding Farm -	"	9
Whitnal Farm -	"	6

LONDON:
Printed by GEORGE E. EYRE and WILLIAM SPOTTISWOODE,
Printers to the Queen's most Excellent Majesty.
For Her Majesty's Stationery Office.

AGENTS FOR THE SALE OF ORDNANCE MAPS, &c.

ENGLAND.

Messrs. LETTS, SON, & Co., 8, Royal Exchange, E.C.
Messrs. LONGMAN & Co., 39, Paternoster Row, E.C.
Mr. E. STANFORD, 6, Charing Cross, S.W., and
Mr. J. WYLD, 457, Strand, W.

LONDON.

SCOTLAND

Messrs. W. and A. K. JOHNSTON, 4, St. Andrew Square—EDINBURGH.

IRELAND.

Messrs. HODGES & SMITH, Grafton Street—DUBLIN.

ORDNANCE SURVEY OF ENGLAND.

BOOK OF REFERENCE TO THE PLAN

OF THE

PARISH OF WIDLEY

(HUNDRED OF PORTSDOWN),

IN THE

COUNTY OF HANTS,

CONTAINING 1109·775 ACRES.

COLONEL SIR HENRY JAMES, R.E., F.R.S., M.R.I.A., F.G.S., &c.,
SUPERINTENDENT OF THE SURVEY.

LONDON:
PRINTED BY GEORGE E. EYRE AND WILLIAM SPOTTISWOODE,
PRINTERS TO THE QUEEN'S MOST EXCELLENT MAJESTY.
FOR HER MAJESTY'S STATIONERY OFFICE.

1868.

Price One Shilling.

ORDNANCE SURVEY OF ENGLAND.

BOOK OF REFERENCE TO THE PLAN

OF THE

PARISH OF WICKHAM

(HUNDRED OF TITCHFIELD),

IN THE

COUNTY OF HANTS,

CONTAINING 2446·224 ACRES.

COLONEL SIR HENRY JAMES, R.E., F.R.S., M.R.I.A., F.G.S., &c.,

SUPERINTENDENT OF THE SURVEY.

LONDON:

PRINTED BY GEORGE E. EYRE AND WILLIAM SPOTTISWOODE,

PRINTERS TO THE QUEEN'S MOST EXCELLENT MAJESTY.

FOR HER MAJESTY'S STATIONERY OFFICE.

1868.

Price One Shilling.

16
DEC
1926
OXFORD

[7142—50—3/68.]

the
ately
al to

each

ok.

e in-

l·4.

con-
ouble
o the

Scales

. W

. T

. T

on

ment

-

. C.F.
. T.C.
C.W.
. Def.
. T.S.

w the

ORDNANCE SURVEY OF ENGLAND

PARISH OF WICKHAM

EXPLANATORY REMARKS.

The scale of the Parish Plans is the 1-2500th of the actual length on the ground, and is equal to 25·344 inches to a mile, which is very approximately equal to one square inch to one acre, the square of 1·0018 inch being equal to one acre.

The length of each sheet is 1½ miles, and the width 1 mile, the area of each sheet is therefore 960 acres.

Each enclosure has a reference number to the area which is given in this Book.

The Braces ($\int$) on the plans are to indicate that the spaces so braced are included under the same reference number.

The Altitudes in feet above the Mean Level of the Sea are written thus—31·4.

The Scale of the Plans of the County is 6 inches to a mile, and each sheet contains the same area as 16 sheets of the Parish Plans. There is therefore a double reference number to each sheet, as VI. 9., the Roman Numerals referring to the County Plans, the Arabic Figures to the Parish Plans.

The following are the characters employed on the Ordnance Plans on the Scales of 1-2500, and 6 inches to a mile :—

County Names	C	Hundreds or Wards	W
Parishes	P	Townships	T
Extra Parochial	E	Division of Townships	T

Antiquities ROMAN / Druidical or Saxon / Norman or Subsequent

The descriptions of the boundaries are shown by the following initials :—

Centre of Stream	*C.S.*	Centre of Fence	*C.F.*
Centre of Road	*C.R.*	Top of Cop	*T.C.*
Side of Stream or Drain	*S.S.* or *S.D.*	Centre of Wall	*C.W.*
Root of Hedge	*R.H.*	Defaced	*Def.*
Face of Wall	*F.W.*	Track of Stream	*T.S.*

Undefined ..... *Und.*

Where a change occurs in the boundaries, the symbol [o—o] is used to show the part at which the change takes place.

N.B.—To convert Decimal Fractions of an Acre into Roods and Perches, multiply the decimal first by 4 and then by 40, preserving the same number of decimals in the product.

Examples—

			Acres.				Acres.
			633·357				527·013
			4				4
			1·428				·052
			40				40
A.	R.	P.	17·120	A.	R.	P.	2·080
633	1	17		527	0	2	

TABLE

FOR CONVERTING DECIMAL PARTS OF AN ACRE INTO ROODS AND PERCHES.

Perch.	0 Rood.	1 Rood.	2 Roods.	3 Roods.	Perch.	0 Rood.	1 Rood.	2 Roods.	3 Roods.
0	·000	·250	·500	·750	21	·131	·381	·631	·881
1	·006	·256	·506	·756	22	.137	·387	·637	·887
2	·012	·262	·512	·762	23	·144	·394	·644	·894
3	·019	·269	·519	·769	24	·150	·400	·650	·900
4	·025	·275	·525	·775	25	·156	·406	·656	·906
5	·031	·281	·531	·781	26	·162	·412	·662	·912
6	·037	·287	·537	·787	27	·169	·419	·669	·919
7	·044	·294	·544	·794	28	·175	·425	·675	·925
8	·050	·300	·550	·800	29	·181	·431	·681	·931
9	·056	·306	·556	·806	30	·187	·437	·687	·937
10	·062	·312	·562	·812	31	·194	·444	·694	·944
11	·069	·319	·569	·819	32	·200	·450	·700	950
12	·075	·325	·575	·825	33	·206	·456	·706	·956
13	·081	·331	·581	.831	34	·212	·462	·712	·962
14	·087	·337	·587	·837	35	·219	·469	·719	·969
15	·094	·344	·594	·844	36	·225	·475	·725	·975
16	·100	·350	·600	·850	37	·231	·481	·731	·981
17	·106	·356	·606	·856	38	·237	·487	·737	·987
18	·112	·362	·612	·862	39	·244	·494	·744	·994
19	.119	·369	·619	·869	40	·250	·500	·750	1·000
20	·125	·375	·625	·875					

PARISH OF WICKHAM,

IN THE

COUNTY OF HANTS—(Southern Division).

HUNDRED OF TITCHFIELD.

No. on Plan.	Area in Acres.	Remarks.	No. on Plan.	Area in Acres.	Remarks.
1	1·186	Arable.	42	6·927	Arable.
2	·558	Houses and garden.	43	1·517	Arable.
3	8·391	Arable, &c.	44	·084	Wood.
4	4·833	Rough pasture.	45	3·197	Wood.
5	·924	Public road.	46	·669	House, garden, &c.
6	21·000	Rough pasture.	47	·576	Houses and gardens.
7	1·846	Houses and gardens.	48	3·749	Arable.
8	·818	Arable.	49	6·136	Arable, &c.
9	1·505	Arable.	50	4·869	Arable, &c.
10	·214	Pond.	51	1·545	House, garden, &c.
11	7·080	Rough pasture.	52	·343	House and garden.
12	1·250	Public road.	53	·479	House and garden.
13	23·319	Rough pasture.	54	2·756	Arable.
14	2·964	Houses and gardens.	55	2·403	Wood.
15	3·677	Houses and gardens.	56	5·205	Arable.
16	22·146	Wood.	57	3·405	Wood.
17	2·865	Arable, house, &c.	58	3·439	Arable.
18	11·632	Arable, &c.	59	2·699	Arable.
19	9·133	Arable.	60	9·795	Arable.
20	·424	House and garden.	61	2·890	Arable.
21	6·578	Arable.	62	7·706	Arable.
22	·290	Brushwood.	63	5·546	Arable.
23	2·081	Brushwood.	64	·196	Occupation road.
24	2·390	Arable.	65	3·509	Arable.
25	1·249	Brushwood.	66	9·528	Arable.
26	7·651	Arable and brushwood.	67	2·333	Arable.
27	1·239	Brushwood.	68	·989	Houses, gardens, and yards.
28	7·547	Arable, &c.	69	·194	Wood.
29	10·242	Arable, &c.	70	11·544	Arable.
30	2·540	Arable, &c.	71	22·418	Arable.
31	1·768	Arable, &c.	72	61·201	Wood.
32	1·944	Arable.	73	4·756	Pasture.
33	2·738	Arable.	74	8·587	Pasture, &c.
34	2·648	Arable, &c.	75	1·052	Brushwood.
35	7·947	Arable, &c.	76	3·209	Arable.
36	8·928	Arable.	77	·880	Occupation road.
37	17·513	Arable, &c.	78	5·717	Arable.
38	·709	Wood.	79	12·388	Wood.
39	7·575	Pasture.	80	3·433	Wood.
40	·610	Pasture.	81	11·090	Arable.
41	·544	Brushwood and pasture.	82	9·218	Arable, &c.
			83	12·205	Arable.

No. on Plan.	Area in Acres.	Remarks.	No. on Plan.	Area in Acres.	Remarks.
84	3·312	Wood.	130	4·024	Arable.
85	15·176	Wood, &c.	131	6·321	Wood.
86	12·682	Wood, &c.	132	13·074	Arable.
87	8·934	Wood, &c.	133	3·145	Arable, &c.
88	5·696	Arable, &c.	134	13·977	Arable.
89	2·007	Wood and rough pasture.	135	1·885	Occupation road.
			136	2·001	Wood.
90	4·582	Pasture.	137	9·117	Arable.
91	·449	Wood.	138	5·725	Public road.
92	2·709	Arable.	139	16·237	Arable.
93	·543	Occupation road, &c.	140	·667	Occupation road.
94	12·342	Arable.	141	4·305	Wood.
95	·220	Pond.	142	3·595	Pasture, &c.
96	8·469	Arable.	143	5·311	Pasture.
97	4·929	Arable.	144	17·942	Arable.
98	3·982	Wood, furze, &c.	145	2·159	Houses, yards, garden, &c.
99	13·921	Wood, furze, &c.			
100	7·385	Arable.	146	3·929	Arable.
101	9·565	Furze, &c.	147	1·381	Pasture.
102	9·198	Arable, &c.	148	3·140	Pasture.
103	·588	Wood.	149	·188	Occupation road.
104	6·890	Arable.	150	18·258	Arable and wood.
105	5·842	Arable.	151	10·056	Arable, wood, &c.
106	1·587	Houses, yards, &c.	152	3·062	Wood.
107	4·708	Houses, garden, and ornamental ground.	153	·286	Houses and gardens.
			154	·775	Arable.
108	·263	Wood.	155	8·123	Arable, &c.
109	2·325	Occupation road, brushwood, &c.	156	·794	Wood.
			157	5·215	Arable.
110	5·426	Wood.	158	7·472	Arable.
111	17·084	Wood, rough pasture, &c.	159	·537	Occupation road.
			160	4·079	Wood.
112	·808	Occupation road.	161	7·480	Public road.
113	1·205	Wood.	162	·317	House and garden.
114	12·873	Wood.	163	6·932	Arable.
115	11·482	Wood, rough pasture, &c.	164	3·958	Arable.
			165	·773	Wood.
116	9·072	Public road.	166	7·003	Arable.
117	17·928	Arable.	167	11·314	Arable.
118	19·671	Arable.	168	3·664	Arable.
118a	1·889	Garden.	169	4·388	Arable.
119	26·440	Arable.	170	7·847	Arable.
120	·762	Wood.	171	2·496	Public road.
121	4·464	Arable.	172	46·175	Arable.
122	3·374	Arable.	173	14·005	Arable.
123	4·714	Arable, &c.	174	13·744	Arable.
124	·177	House and garden.	175	·870	Pasture.
125	3·746	Arable.	176	2·990	Pasture.
126	·391	Wood.	177	2·249	Pasture.
127	3·790	Arable, &c.	178	7·787	Pasture.
128	·426	Wood.	179	4·643	River Titchfield.
129	3·311	Wood.	180	22·886	Arable, pond, &c.

No. on Plan.	Area in Acres.	Remarks.	No. on Plan.	Area in Acres.	Remarks.
181	5·048	Arable and wood.	226	·816	Houses, garden, &c.
182	5·648	Houses, wood, ornamental ground, &c.	227	·897	Houses, pasture, &c.
			228	·441	Pasture.
183	10·012	Ornamental ground.	229	2·441	Pasture.
184	·468	Pond.	230	1·782	Pasture.
185	32·671	Ornamental ground.	231	4·489	Houses, gardens, &c.
186	5·208	Wood.	232	2·204	Public road.
187	·460	Wood.	233	3·999	Houses, gardens, &c.
188	7·016	Houses, gardens, and ornamental ground.	234	·442	Pasture.
			235	1·684	Pasture.
189	3·835	Pasture.	236	1·061	River Titchfield.
190	·175	Houses and gardens.	237	·801	Pasture.
191	·923	Pasture.	238	1·540	Pasture.
192	10·944	Arable.	239	·835	Houses and gardens.
193	3·209	Arable.	240	8·802	Gardens.
194	8·668	Arable.	241	2·016	Pasture.
195	3·364	Arable.	242	·999	Pasture.
196	1·494	Arable.	243	1·039	House, garden, &c.
197	1·036	Gardens.	244	1·050	Church and graveyard.
198	·222	Houses, &c.			
199	·927	Houses, pasture, &c.	245	5·254	Public road.
200	3·330	Houses, yards, gardens, &c.	246	7·090	Pasture.
			247	4·919	Pasture.
201	1·138	Houses, garden, and yards.	248	·159	Pond.
			249	4·326	Houses, gardens, and ornamental ground.
202	7·136	Arable.			
203	2·071	Arable.	250	3·243	Houses, gardens, and ornamental ground.
204	1·309	Marsh.			
205	1·465	Arable.	251	1·358	House, wood, &c.
206	1·195	Marsh.	252	·545	Wood.
207	5·207	Pasture, &c.	253	17·943	Arable.
208	6·037	House, gardens, and marsh.	254	56·228	Ornamental ground.
			255	39·334	Ornamental ground.
209	42·132	Ornamental ground.	256	1·433	Wood.
210	16·588	Ornamental ground.	257	28·914	Wood.
211	5·026	Fish pond.	258	3·455	Garden, &c.
212	38·074	Ornamental ground.	259	3·431	Arable.
213	1·156	Houses, yards, wood, &c.	260	5·582	Wood.
			261	·381	House and garden.
214	1·816	Fish pond.	262	8·242	Arable.
215	·677	Ornamental ground.	263	·320	Wood.
216	10·902	Houses and ornamental ground.	264	11·748	Arable.
			265	2·652	Wood.
217	13·115	Ornamental ground.	266	9·350	Arable.
218	·129	Yard.	267	1·951	Pasture.
219	3·608	Arable.	268	·245	Yard.
220	7·657	Arable.	269	1·761	Houses, garden, and yard.
221	9·980	Arable.			
222	1·028	Occupation road.	270	1·929	Pasture.
223	·709	Pasture.	271	·512	Pond.
224	2·206	Pasture.	272	·381	Wood, &c.
225	2·238	Pasture.	273	7·794	Arable.

No. on Plan.	Area in Acres.	Remarks.	No. on Plan.	Area in Acres.	Remarks.
274	13·769	Wood.	324	3·736	Arable.
275	9·718	Arable.	325	·188	House and garden.
276	2·266	Houses, garden, and yards.	326	4·318	Pasture.
			326a	12·413	Pasture.
277	7·320	Wood.	327	2·848	Pasture.
278	12·022	Arable.	328	3·619	Arable.
279	11·419	Arable.	329	·066	Pasture.
280	10·304	Arable.	330	10·224	Arable.
281	2·340	Arable.	331	9·308	Arable.
282	·243	House, garden, &c.	332	7·325	Arable.
283	13·839	Arable and brushwood.	333	1·232	River Titchfield.
			334	1·755	Houses, yards, garden, &c.
284	26·570	Arable.			
285	8·240	Arable.	335	·337	Garden.
286	5·922	Pasture.	336	7·140	Arable.
287	·598	Pond.	337	7·887	Arable.
288	3·983	Pasture.	338	8·331	Arable.
289	·631	Wood, &c.	339	6·306	Arable.
290	·676	Pond.	340	1·975	Wood.
291	3·745	Pasture.	341	12·192	Wood.
292	4·266	Pasture.	342	22·615	Arable, furze, &c.
293	6·076	Pasture.	343	5·680	Wood.
294	8·605	Arable.	344	16·660	Arable.
295	6·296	Arable.	345	15·064	Arable.
296	2·018	Stream.	346	9·829	Arable.
297	7·713	Pasture.	347	6·542	Arable.
298	2·379	River Titchfield.	348	·377	House and garden.
299	10·203	Arable.	349	1·818	Public road.
300	9·662	Arable.	350	24·196	Arable, &c.
301	5·229	Arable.	351	3·581	Arable.
302	1·385	Pasture, &c.	352	·191	Wood.
303	·946	Pasture.	353	·142	Pond.
304	·172	Houses and gardens.	354	17·902	Arable.
305	2·102	Pasture.	355	1·509	Wood.
306	3·490	Pasture.	356	1·250	Arable.
307	1·592	Yard and osier bed.	357	1·272	Houses, garden, &c.
308	2·219	Public road.	358	22·745	Arable, &c.
309	10·195	Arable.	359	1·375	Occupation road.
310	10·951	Arable.	360	6·423	Wood.
311	6·703	Arable.	361	1·150	Wood.
312	2·310	Arable.	362	7·231	Arable.
313	9·696	Arable.	363	1·652	Wood.
314	2·525	Arable, &c.	364	2·129	Arable.
315	5·709	Arable.	365	1·472	Arable.
316	6·189	Wood.	366	·964	Arable.
317	27·834	Pasture.	367	24·652	Arable.
318	1·833	Arable.	368	2·848	Wood.
319	11·879	Arable.	369	·821	Public road.
320	·896	Arable, &c.	370	2·186	Houses and gardens.
321	·256	Houses and garden.	371	11·396	Arable.
322	15·879	Arable	372	1·317	Arable.
323	5·109	Public road.	373	1·830	Arable.

No. on Plan.	Area in Acres.	Remarks.	No. on Plan.	Area in Acres.	Remarks.
374	2·062	Houses and gardens.	384	·692	Houses, yard, and road.
375	3·364	Arable.	385	9·439	Arable.
376	2·019	Houses and gardens.	386	1·252	Arable.
377	75·714	Rough pasture, furze, &c.	387	4·400	Arable.
378	·286	Pond.	388	2·509	Houses and gardens.
379	4·146	Wood, furze &c.	389	·879	Arable.
380	1·256	Public road.		2446·224	
381	8·042	Arable.			
382	·865	House, garden, &c.			
383	1·767	Houses and gardens.			

RECAPITULATION.

2379·146	Land.
45·628	Public roads.
21·450	Water.
2446·224	Total area of the Parish of Wickham, in the County of Hants.

INDEX TO PLACES

IN THE

PARISH OF WICKHAM.

COUNTY OF HANTS.

Name of Place.	No. of Sheet.		Descriptive Remarks.
	6-inch scale.	25·344-inch scale.	
Buddens - - -	LXVII.	9	A dwelling house, &c.
Beverley House - -	"	"	
Bridge House - -	"	"	
Cold Harbour - -	LXVI.	12	A dwelling house, &c.
Castle Farm - - -	LXVII.	13	
Frith Farm - - -	"	5	
Great Tapnage - -	LXVI.	16	A dwelling house, &c.
King's Head Inn - -	"	9	
Little Park - - -	"	12	A dwelling house, &c.
Methodist Chapel - -	LXVII.	9	
Mellistres Bottom - -	"	14	A hamlet.
Mayles Farm - -	"	13	
Northfield Farm - -	"	9	
National School - -	"	"	
Post Office - - -	"	"	
Park Place - - -	"	"	
Parsonage - - -	LXVI.	8	
Rectory - - -	LXVII.	9	
Rooksbury - - -	"	"	A dwelling house, &c.
St. Nicholas's Church -	"	"	
Turkey Island - -	"	5	A hamlet.
Wickham - - -	"	9	A village.
Wickham Mill - -	"	"	
Webbs Land Farm - -	LXVI.	16	

LONDON:
Printed by George E. Eyre and William Spottiswoode,
Printers to the Queen's most Excellent Majesty.
For Her Majesty's Stationery Office.

BODLEIANA BIBLIOTHECA

ORDNANCE SURVEY OF ENGLAND.

BOOK OF REFERENCE TO THE PLAN

OF THE

PARISH OF WIDLEY

(HUNDRED OF PORTSDOWN),

IN THE

COUNTY OF HANTS,

CONTAINING 1109·775 ACRES.

COLONEL SIR HENRY JAMES, R.E., F.R.S., M.R.I.A., F.G.S., &c.,
SUPERINTENDENT OF THE SURVEY.

LONDON:
PRINTED BY GEORGE E. EYRE AND WILLIAM SPOTTISWOODE,
PRINTERS TO THE QUEEN'S MOST EXCELLENT MAJESTY.
FOR HER MAJESTY'S STATIONERY OFFICE.

1868.

Price One Shilling.

[7142—50—12/68.]

ORDNANCE SURVEY OF ENGLAND

PARISH OF WIDLEY & Do (Det Nos 1 & 2)

HAMPSHIRE

INDEX TO THE SHEETS

EXPLANATORY REMARKS.

The scale of the Parish Plans is the 1-2500th of the actual length on the ground, and is equal to 25·344 inches to a mile, which is very approximately equal to one square inch to one acre, the square of 1·0018 inch being equal to one acre.

The length of each sheet is 1½ miles, and the width 1 mile, the area of each sheet is therefore 960 acres.

Each enclosure has a reference number to the area which is given in this Book.

The Braces ($\int$) on the plans are to indicate that the spaces so braced are included under the same reference number.

The Altitudes in feet above the Mean Level of the Sea are written thus—31·4.

The Scale of the Plans of the County is 6 inches to a mile, and each sheet contains the same area as 16 sheets of the Parish Plans. There is therefore a double reference number to each sheet, as VI. 9., the Roman Numerals referring to the County Plans, the Arabic Figures to the Parish Plans.

The following are the characters employed on the Ordnance Plans on the Scales of 1–2500, and 6 inches to a mile :—

County Names	C	Hundreds or Wards	W
Parishes	P	Townships	T
Extra Parochial	E	Division of Townships	T

Antiquities ..... { ROMAN / Druidical or Saxon / Norman or Subsequent

The descriptions of the boundaries are shown by the following initials :—

Centre of Stream	*C.S.*	Centre of Fence	*C.F.*
Centre of Road	*C.R.*	Top of Cop	*T.C.*
Side of Stream or Drain	*S.S.* or *S.D.*	Centre of Wall	*C.W.*
Root of Hedge	*R.H.*	Defaced	*Def.*
Face of Wall	*F.W.*	Track of Stream	*T.S.*

Undefined ..... *Und.*

Where a change occurs in the boundaries, the symbol [o—o] is used to show the part at which the change takes place.

N.B.—To convert Decimal Fractions of an Acre into Roods and Perches, multiply the decimal first by 4 and then by 40, preserving the same number of decimals in the product.

Examples—

	Acres.		Acres.
	633·357		527·013
	4		4
	1·428		·052
	40		40
A. R. P.	17·120	A. R. P.	2·080
633 1 17		527 0 2	

TABLE

FOR CONVERTING DECIMAL PARTS OF AN ACRE INTO ROODS AND PERCHES.

Perch.	0 Rood.	1 Rood.	2 Roods.	3 Roods.	Perch.	0Rood.	1 Rood.	2 Roods.	3 Roods.
0	·000	·250	·500	·750	21	·131	·381	·631	·881
1	·006	·256	·506	·756	22	.137	·387	·637	·887
2	·012	·262	·512	·762	23	·144	·394	·644	·894
3	·019	·269	·519	·769	24	·150	·400	·650	·900
4	·025	·275	·525	·775	25	·156	·406	·656	·906
5	·031	·281	·531	·781	26	·162	·412	·662	·912
6	·037	·287	·537	·787	27	·169	·419	·669	·919
7	·044	·294	·544	·794	28	·175	·425	·675	·925
8	·050	·300	·550	·800	29	·181	·431	·681	·931
9	·056	·306	·556	·806	30	·187	·437	·687	·937
10	·062	·312	·562	·812	31	·194	·444	·694	·944
11	·069	·319	·569	·819	32	·200	·450	·700	950
12	·075	·325	·575	·825	33	·206	·456	·706	·956
13	·081	·331	·581	.831	34	·212	·462	·712	·962
14	·087	·337	·587	·837	35	·219	·469	·719	·969
15	·094	·344	·594	·844	36	·225	·475	·725	·975
16	·100	·350	·600	·850	37	·231	·481	·731	981
17	·106	·356	·606	·856	38	·237	·487	·737	·987
18	·112	·362	·612	·862	39	·244	·494	·744	·994
19	.119	·369	·619	·869	40	·250	·500	·750	1·000
20	·125	·375	·625	·875					

PARISH OF WIDLEY,

IN THE

COUNTY OF HANTS—(SOUTHERN DIVISION).

HUNDRED OF PORTSDOWN.

No. on Plan.	Area in Acres.	Remarks.
1	10·723	Arable and path.
2	11·136	Arable, path, &c.
3	10·854	Arable and path.
4	15·215	Arable and drain.
5	·383	House, garden, and yard.
6	·102	Occupation road.
7	2·800	Arable and path.
8	2·488	Arable.
9	·942	Houses, garden, &c.
10	·787	Public road.
11	·346	Plantation.
12	·301	Arable.
13	·603	Garden.
14	9·353	Arable, trees, &c.
15	2·907	Houses, garden, orchard, &c.
16	17·570	Arable and trees.
17	12·276	Arable.
18	1·157	Occupation road.
19	3·624	Railway.
20	8·754	Arable.
21	·331	Houses, garden, and yard.
22	1·107	Arable.
23	·629	Houses, garden, and yard.
24	1·332	Arable.
25	·145	Occupation road.
26	·304	Plantation.
27	·565	Houses, yards, gardens, &c.
28	·851	Houses, yards, gardens, &c.
29	1·491	Arable.
30	·838	Arable.
31	2·622	Arable and trees.
32	1·160	Arable and trees.
33	4·548	Houses, yards, gardens, &c.
34	1·466	Houses, yards, gardens, &c.
35	1·191	Arable and occupation road.
36	1·055	Houses, gardens, and yards.
37	1·374	Public road.
38	7·850	Arable.
39	2·180	Public road.
40	·750	Occupation road.
41	5·027	Arable.
42	8·403	Arable.
43	2·735	Public road.
44	31·619	Arable.
44a	·614	Public road.
45	2·410	Arable.
46	2·753	Arable.
47	5·702	Gardens.
48	·310	Plantation.
49	·120	Plantation.
50	·175	House and garden.
51	2·295	Ornamental ground.
52	2·849	House, garden, orchard, and ornamental ground.
53	·710	Arable and path.
54	1·414	House, gardens, yard, &c.
55	1·107	House and ornamental ground.
56	2·322	Arable.
57	·374	House and garden.
58	2·726	Arable.
59	·717	Garden.
60	3·271	Arable.
61	·491	Arable and trees.
62	·078	Garden.
63	2·469	Arable and trees.
64	1·272	Arable and trees.
65	·915	House, garden, &c.

No. on Plan.	Area in Acres.	Remarks.	No. on Plan.	Area in Acres.	Remarks.
66	·644	Garden, &c.	110	1·643	Houses, garden, yard, and sheds.
67	2·979	Ornamental ground.	111	·680	Public road.
68	·392	Public road.	112	1·565	Arable.
69	27·354	Arable.	113	2·982	Arable.
70	4·046	Arable and path.	114	7·401	Arable.
71	·437	House, garden, and shed.	115	·868	Arable.
72	3·403	Old chalk pit, lime-kilns, &c.	115a	1·812	Arable and path.
73	2·302	Arable.	116	4·045	Public road.
74	·041	House, garden, &c. (part of).	117	1·243	Arable.
75	22·349	Arable, &c.	118	2·198	Marsh and stream.
76	4·848	Arable.	119	4·188	Arable.
77	7·839	Arable.	120	13·969	Arable and path.
78	·216	Arable and trees.	121	1·777	Plantation.
79	·642	Garden.	122	6·867	Arable.
80	1·526	Arable, trees, &c.	123	9·883	Arable.
81	13·781	Wood.	124	2·498	Arable.
82	8·612	Arable, &c.	125	4·094	Arable and road.
83	3·196	Wood.	126	1·159	House, garden, &c.
84	10·965	Arable.	127	9·072	Arable and path.
85	1·019	Wood.	128	9·215	Arable.
86	1·257	Arable.	129	·245	House, yard, and sheds.
87	2·847	Occupation road.	130	·181	House, garden, and yard.
88	9·652	Wood.	131	12·069	Arable.
89	1·035	Arable, house, garden, &c.	132	8·841	Arable.
90	7·778	Arable and trees.	133	2·811	Arable.
91	14·148	Arable and trees.	134	9·293	Arable.
92	·856	Arable and stream.	135	2·849	Arable.
93	4·556	Arable.	136	·515	Houses, garden, yard, &c.
94	3·293	Wood (coppice).	137	35·010	Arable.
95	4·898	Coppice and stream.	138	·437	Plantation.
96	1·132	Arable.	139	13·443	Arable.
97	·934	Arable.	140	19·650	Arable.
98	1·112	Arable.	141	13·636	Arable and path.
99	2·533	Marsh.	142	·286	Public road.
100	1·131	Arable and stream.	143	17·234	Arable.
101	1·255	Arable.	144	·238	Arable.
102	3·220	Heathy pasture, furze, &c.	145	3·780	Arable, chalk pit, &c.
103	1·069	House, garden, shed, arable, and stream.	146	2·120	Houses, yards, gardens, &c.
104	·507	House, garden, &c.	147	2·399	Public road.
105	1·327	House, garden, yard, &c.	148	35·724	Arable.
106	2·506	Arable.	149	10·837	Arable.
107	8·025	Arable.	150	1·926	Plantation.
108	4·599	Arable.	151	9·920	Arable.
109	2·830	Arable, drain, and trees.	152	1·023	Wood and chalk pit.
			153	10·111	Arable and wood.
			154	6·366	Arable and wood.
			155	2·798	Wood.

No. on Plan.	Area in Acres.	Remarks.
156	1·427	Wood.
157	22·408	Ornamental ground.
158	1·584	Wood.
159	9·712	Arable.
160	·541	Wood.
161	1·105	Wood.
162	·146	Wood.
163	15·044	Ornamental ground.
164	1·016	Houses, gardens, &c.
165	·258	Church and grave-yard.
166	·283	Orchard.
167	1·301	Orchard.
168	3·078	Arable and path.
169	5·938	Arable, drain, &c.
170	·276	Pond.
171	4·710	Arable.
172	·541	Wood.
173	8·826	Arable, &c.
174	7·963	Arable.
175	6·898	Arable, &c.
176	2·451	Wood and paths.
177	6·285	Arable.
178	6·183	Arable.
179	5·204	Arable.
180	2·102	Wood.
181	11·971	Arable and trees.
182	·488	Wood.
183	1·953	Wood.
184	3·817	Arable.
185	2·861	Arable.
186	·677	Wood.
187	·883	Arable.
188	5·386	Arable.
189	5·220	Arable, &c.
190	3·896	Arable and stream.
191	7·128	Arable and pond.
192	1·716	House, garden, orchard, yard, pond, and sheds.
193	·473	Public road.
194	2·888	Arable and path.
195	·516	Wood and path.
196	·462	Garden and stream.
197	3·925	Arable.
198	·526	Wood.
199	·776	Wood.
200	4·136	Public road.
201	·694	Wood.
202	5·781	Arable.
203	·432	Garden, &c.
204	·579	Wood.
205	·598	Wood.
206	8·639	Arable and path.
207	·541	Arable.
208	1·783	Wood.
209	2·696	Arable and stream.
210	2·288	Wood and path.
211	2·858	Arable and stream.
212	8·398	Arable, wood, and furze.
213	8·259	Arable and path.
214	10·716	Arable and furze.
215	1·736	Arable, &c.
216	·430	Arable and trees.
217	·713	Arable and trees.
218	1·515	Ornamental ground.
219	2·384	Wood and paths.
220	4·129	Ornamental ground.
221	·796	Wood.
222	·303	House, gardens, &c.
223	4·367	Arable.
224	2·730	Arable.
225	·125	House, garden, &c.
226	3·187	Arable.
227	5·760	Arable and wood.
228	2·133	Wood.
229	4·143	Houses, gardens, orchard, and ornamental ground.
230	23·945	Coppice and paths.
231	7·933	Arable.
232	1·489	Public road.
233	6·660	Arable.
234	6·884	Arable.
	1047·582	

RECAPITULATION.

1022·092	Land.
21·590	Public roads.
3·624	Railways.
·276	Water.
1047·582	Area of the Parish of Widley, exclusive of the detached portions.

PARISH OF WIDLEY (Detached, No. 1).

No. on Plan.	Area in Acres.	Remarks.
1	4·134	Arable.
2	5·448	Arable.
3	8·218	Arable.
4	·379	Brushwood and pool.
5	4·500	Arable and path.
6	1·590	Arable.
7	3·485	Arable.
8	3·426	Arable.
9	·395	Part of public road.
10	1·231	Arable, stream, &c.
11	3·362	Arable.
12	5·700	Arable and path.
13	·507	House, garden, &c.
14	·218	Part of public road.
	42·593	

RECAPITULATION.

41·980	Land.
·613	Public roads.
42·593	Area of the Parish of Widley (Detached, No. 1).

PARISH OF WIDLEY (Detached, No. 2).

No. on Plan.	Area in Acres.	Remarks.
1	5·885	Arable and part of stream.
2	5·843	Arable and part of stream.
3	4·340	Arable and part of stream.
4	1·830	Arable, part of stream, &c.
5	·380	Houses, yard, garden, &c.
6	·622	Arable.
7	·085	Arable.
8	·300	Occupation road.
8a	·315	Public road.
	19·600	

RECAPITULATION.

19·285	Land.
·315	Public road.
19·600	Area of the Parish of Widley (Detached, No. 2).

RECAPITULATION FOR THE PARISH.

1083·357	Land.
22·518	Public roads.
3·624	Railways.
·276	Water.
1109·775	Total area of the Parish of Widley, in the County of Hants.

INDEX TO PLACES

IN THE

PARISH OF WIDLEY.

COUNTY OF HANTS.

Name of Place.	No. of Sheet.		Descriptive Remarks.
	6-inch scale.	25·344-inch scale.	
Broomfield House - -	LXXV.	8	
Broomfield Cottage - -	"	"	
Church (rectory) - -	"	"	
Cosham - - - -	"	12	A village.
Cosham Park - -	"	"	A house.
Cosham Railway Station -	"	"	
Cosham House - - -	LXXVI.	9	
Cosham Lodge - -	"	"	
East Cosham Lodge - -	"	"	
Hillhouse - - -	LXXV.	8	
Hawthorn Cottage - -	"	12	
Knapps - - -	LXXVI.	9	A house.
Little Salterns - - -	"	"	A house.
Mill Farm - - -	LXXV.	8	A house.
Potwell House - - -	"	"	
Pigeonhouse Farm - -	"	"	A house.
Portsdown Windmill - -	"	"	
Purbrook Farm - -	LXXVI.	5	A house.
Roundhouses - - -	LXXV.	8	Two houses.
The Dell - - -	LXXVI.	5	A house.
Widley Farm - - -	"	"	A house.

LONDON:
Printed by GEORGE E. EYRE and WILLIAM SPOTTISWOODE,
Printers to the Queen's most Excellent Majesty.
For Her Majesty's Stationery Office.

AGENTS FOR THE SALE OF ORDNANCE MAPS, &c.

ENGLAND.

Messrs. LONGMAN & Co., 39, Paternoster Row, E.C.
Mr. E. STANFORD, 6, Charing Cross, S.W., and
Mr. J. WYLD, 457, Strand, W.

LONDON.

SCOTLAND.

Messrs. W. and A. K. JOHNSTON, 4, St. Andrew Square—EDINBURGH.

IRELAND.

Messrs. HODGES, FOSTER, & Co., Grafton Street—DUBLIN.

ORDNANCE SURVEY OF ENGLAND.

BOOK OF REFERENCE TO THE PLAN

OF THE

PARISH OF WIELD

(HUNDRED OF FAWLEY),

IN THE

COUNTY OF HANTS,

CONTAINING 2104·389 ACRES.

MAJOR-GENERAL SIR HENRY JAMES, R.E., F.R.S., F.G.S., &c.,
SUPERINTENDENT OF THE SURVEY.

LONDON:
PRINTED BY GEORGE E. EYRE AND WILLIAM SPOTTISWOODE,
PRINTERS TO THE QUEEN'S MOST EXCELLENT MAJESTY.
FOR HER MAJESTY'S STATIONERY OFFICE.

1872.

Price One Shilling.

ORDNANCE SURVEY OF ENGLAND.

BOOK OF REFERENCE TO THE PLAN

OF THE

PARISH OF WIELD

(HUNDRED OF FAWLEY),

IN THE

COUNTY OF HANTS,

CONTAINING 2104·389 ACRES.

MAJOR-GENERAL SIR HENRY JAMES, R.E., F.R.S., F.G.S., &c.,
SUPERINTENDENT OF THE SURVEY.

LONDON:
PRINTED BY GEORGE E. EYRE AND WILLIAM SPOTTISWOODE,
PRINTERS TO THE QUEEN'S MOST EXCELLENT MAJESTY.
FOR HER MAJESTY'S STATIONERY OFFICE.

1872.

Price One Shilling.

[7142.—50.—9/72.]

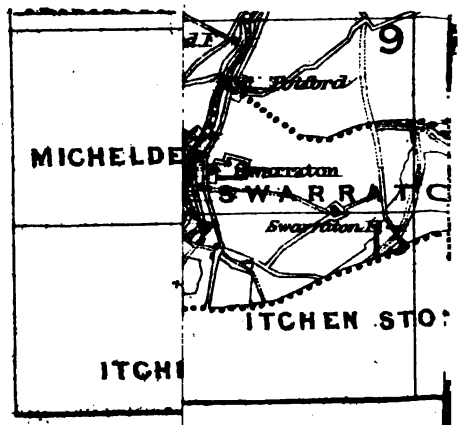

ed in 38 Sheet

EXPLANATORY REMARKS.

The scale of the Parish Plans is the 1-2500th of the actual length on the ground, and is equal to 25·344 inches to a mile, or 3·157 chains to an inch, which is very approximately equal to one square inch to one acre, the square of 1·0018 inch being equal to one acre.

The length of each sheet is 1½ miles, and the width 1 mile, the area of each sheet is therefore 960 acres.

Each enclosure has a reference number to the area which is given in this Book.

The Braces (ʃ) on the plans are to indicate that the spaces so braced are included under the same reference number.

The Altitudes in feet above the Mean Level of the Sea are written thus—31·4.

The Scale of the Plans of the County is 6 inches to a mile, and each sheet contains the same area as 16 sheets of the Parish Plans. There is therefore a double reference number to each sheet, as VI. 9., the Roman Numerals referring to the County Plans, the Arabic Figures to the Parish Plans.

The following are the characters employed on the Ordnance Plans on the Scales of 1–2500, and 6 inches to a mile :—

County Names	C	Hundreds or Wards	W
Parishes	P	Townships	T
Extra Parochial	E	Division of Townships	T

Antiquities ..... ROMAN / Druidical or Saxon / Norman or Subsequent

The descriptions of the boundaries are shown by the following initials :—

Centre of Stream	*C.S.*	Centre of Fence	*C.F.*
Centre of Road	*C.R.*	Top of Cop	*T.C.*
Side of Stream or Drain	*S.S.* or *S.D.*	Centre of Wall	*C.W.*
Root of Hedge	*R.H.*	Defaced	*Def.*
Face of Wall	*F.W.*	Track of Stream	*T.S.*

Undefined ..... *Und.*

Where a change occurs in the boundaries, the symbol [o—o] is used to show the part at which the change takes place.

N.B.—To convert Decimal Fractions of an Acre into Roods and Perches, multiply the decimal first by 4 and then by 40, preserving the same number of decimals in the product.

Examples—

A.	R.	P.	Acres.	A.	R.	P.	Acres.
			633·357				527·013
			4				4
			1·428				·052
			40				40
633	1	17	17·120	527	0	2	2·080

TABLE

FOR CONVERTING DECIMAL PARTS OF AN ACRE INTO ROODS AND PERCHES.

Perch.	0 Rood.	1 Rood.	2 Roods.	3 Roods.	Perch.	0 Rood.	1 Rood.	2 Roods.	3 Roods.
0	·000	·250	·500	·750	21	·131	·381	·631	·881
1	·006	·256	·506	·756	22	.137	·387	·637	·887
2	·012	·262	·512	·762	23	·144	·394	·644	·894
3	·019	·269	·519	·769	24	·150	·400	·650	·900
4	·025	·275	·525	·775	25	·156	·406	·656	·906
5	·031	·281	·531	·781	26	·162	·412	·662	·912
6	·037	·287	·537	·787	27	·169	·419	·669	·919
7	·044	·294	·544	·794	28	·175	·425	·675	·925
8	·050	·300	·550	·800	29	·181	·431	·681	·931
9	·056	·306	·556	·806	30	·187	·437	·687	·937
10	·062	·312	·562	·812	31	·194	·444	·694	·944
11	·069	·319	·569	·819	32	·200	·450	·700	·950
12	·075	·325	·575	·825	33	·206	·456	·706	·956
13	·081	·331	·581	·831	34	·212	·462	·712	·962
14	·087	·337	·587	·837	35	·219	·469	·719	·969
15	·094	·344	·594	·844	36	·225	·475	·725	·975
16	·100	·350	·600	·850	37	·231	·481	·731	·981
17	·106	·356	·606	·856	38	·237	·487	·737	·987
18	·112	·362	·612	·862	39	·244	·494	·744	·994
19	·119	·369	·619	·869	40	·250	·500	·750	1·000
20	·125	·375	·625	·875					

PARISH OF WIELD,

IN THE

COUNTY OF HANTS—(Northern Division).

HUNDRED OF FAWLEY.

No. on Plan.	Area in Acres.	Remarks.	No. on Plan.	Area in Acres.	Remarks.
1	43·222	Arable.	38	3·346	Wood.
2	20·180	Arable.	39	5·687	Wood.
3	11·176	Arable.	40	7·882	Arable.
4	21·785	Arable.	41	12·900	Wood.
5	6·129	Arable.	42	·231	Pasture.
6	8·114	Arable.	43	·805	Pasture.
7	3·193	Arable.	44	1·212	Pasture.
8	4·545	Arable.	45	1·833	Pasture.
9	20·721	Arable.	46	1·260	Houses, yards, gardens, &c.
10	1·697	Road.			
11	2·303	Arable.	47	·518	Pasture.
12	5·872	Arable.	48	·936	Houses, gardens, pasture, &c.
13	51·602	Arable.			
14	46·646	Arable.	49	·792	Pasture.
15	4·493	Pasture.	50	1·962	Houses, garden, pasture, &c.
16	·956	Pasture.			
17	·062	Garden.	51	·943	Houses, yards, gardens, &c.
18	·067	Pasture.			
19	·550	Pasture.	52	1·805	Pasture.
20	1·375	Houses, yards, gardens, &c.	53	6·906	Arable.
			54	·375	House, gardens, and pasture.
21	·239	Yard.			
22	·236	Pond.	55	13·613	Arable.
23	4·267	Pasture.	56	1·154	Arable.
24	3·528	Road.	57	2·688	Arable.
25	31·329	Arable.	58	3·249	Road.
26	·442	House and pasture.	59	3·295	Arable.
27	·387	Garden.	60	9·356	Arable.
28	5·692	Pasture.	61	15·739	Arable, &c.
29	16·212	Arable.	62	4 750	Arable.
30	·203	Pasture.	63	3·987	Arable.
31	2·546	Pasture.	64	41·121	Arable, &c.
32	6·640	Arable.	65	·148	Wood.
33	7·143	Arable.	66	3·029	Arable.
34	6·032	Arable.	67	2·751	Arable.
34a	·400	Old gravel pit.	68	1·730	Arable.
35	14·205	Arable.	69	2·286	Arable, &c.
36	12·350	Wood.	70	3·225	Arable.
37	·520	Road.	71	9·170	Arable.

No. on Plan.	Area in Acres.	Remarks.	No. on Plan.	Area in Acres.	Remarks.
72	4·500	Road.	121	·454	Houses and gardens.
73	9·507	Arable.	122	·604	Road.
74	15·763	Arable.	123	·658	Houses, gardens, &c.
75	27·504	Arable.	124	·536	Pasture, &c.
76	24·085	Arable, &c.	125	·093	House and garden.
77	71·547	Arable.	126	·052	Wood.
78	48·951	Arable, &c.	127	·450	Houses, garden, &c.
79	·452	Pasture.	128	1·400	Pasture.
80	43·397	Arable.	129	·492	Pasture.
81	19·479	Arable.	130	·558	Houses, gardens, &c.
82	·145	Garden.	131	·201	Pond.
83	10·144	Arable.	132	21·818	Pasture.
84	·439	Wood.	133	·448	House and garden.
85	·910	Wood.	134	·546	Orchard.
86	1·137	Wood.	135	·087	Garden.
87	80·518	Arable.	136	1·794	Rough pasture, &c.
88	132·676	Wood.	137	18·777	Arable.
89	15·431	Arable.	138	1·402	Road.
90	12·567	Arable.	139	2·058	Pasture.
91	38·335	Arable.	140	·811	Houses, gardens, &c.
92	·856	Road.	141	·428	Pasture.
93	32·465	Arable.	142	·130	House and garden.
94	11·238	Arable.	143	1·016	Pasture.
95	94·258	Arable.	144	7·296	Arable.
96	2·623	Road.	145	9·337	Arable.
97	18·272	Arable.	146	4·083	Arable.
98	5·500	Pasture.	147	·322	Pasture.
99	·409	House, garden, &c.	148	·267	Pasture.
100	1·232	Pasture.	149	1·331	Wood.
101	·274	House and garden.	150	58·241	Arable, &c.
102	·659	Pasture.	151	1·542	Wood.
103	·384	Houses and garden.	152	·391	House and gardens.
104	8·901	Arable.	153	·200	House and gardens.
105	·521	Road.	154	·500	House, gardens, and pasture.
106	·110	Wood.			
107	·373	Orchard.	155	5·685	Arable.
108	·746	Houses, gardens, ornamental ground, &c.	156	1·072	Pasture.
			157	·446	House, garden, and ornamental ground.
109	13·521	Pasture.	158	·488	Stackyard.
110	·104	Wood.	159	·341	House, stackyard, &c.
111	·578	Pasture, &c.	160	3·762	Arable.
112	·277	Pond.	161	·739	Arable.
113	·188	Wood, &c.	162	·369	Houses, gardens, &c.
114	1·414	Stackyard, &c.	163	·865	Pasture.
115	·981	Houses, yard, &c.	164	1·414	Pasture.
116	1·085	Church and graveyard.	165	5·093	Arable.
			166	·640	Houses, gardens, &c.
117	·340	Houses, gardens, &c.	167	7·627	Arable.
118	·116	Pond.	168	14·522	Arable.
119	·740	Houses, yard, &c.	169	1·567	Pasture.
120	2·968	Pasture.	170	7·959	Arable.

No. on Plan.	Area in Acres.	Remarks.	No. on Plan.	Area in Acres.	Remarks.
171	11·934	Arable.	208	·082	Garden.
172	1·271	Road.	209	·378	Houses and gardens.
173	16·231	Arable.	210	·637	Old chalk pit.
174	4·480	Arable.	211	42·458	Arable.
175	3·581	Arable, &c.	212	1·880	Road.
176	3·293	Road.	213	18·318	Arable.
177	4·754	Arable.	214	1·503	Pasture.
178	20·500	Arable.	215	19·114	Arable.
179	4·824	Arable.	216	15·453	Arable.
180	8·850	Arable.	217	·554	Road.
181	3·601	Arable.	218	1·378	Arable.
182	27·433	Arable.	219	10·470	Arable.
183	·184	Pasture.	220	30·572	Arable.
184	·060	Garden.	221	4·093	Road.
185	·150	House and garden.	222	2·000	Wood.
186	2·597	Arable.	223	17·543	Arable.
187	10·545	Arable.	224	24·846	Arable.
188	·107	Garden.	225	9·443	Arable.
189	10·099	Arable.	226	·442	Pasture.
190	5·950	Arable.	227	·810	House, garden, and ornamental ground.
191	3·876	Arable.			
192	3·631	Arable.	228	23·974	Arable.
193	8·062	Arable.	229	29·008	Arable.
194	3·068	Road.	230	3·085	Road.
195	7·272	Arable.	231	60·631	Wood.
196	23·874	Arable.	232	1·219	Wood.
197	22·627	Arable.	233	25·228	Arable.
198	·198	Garden.	234	26·243	Arable.
199	·136	Garden.	235	1·237	Road.
200	·355	Garden.	236	·097	Wood, &c.
201	·162	Garden.	237	·152	Road.
202	·160	Pasture.	238	6·491	Arable.
203	5·141	Road.	239	17·302	Arable.
204	·176	Pasture.			
205	·395	Garden.		2104·389	
206	·337	Garden.			
207	·559	Pasture.			

RECAPITULATION.

2060·285	Land.
43·274	Roads.
·830	Water.
2104·389	Total area of the Parish of Wield, in the County of Hants.

INDEX TO PLACES

IN THE

PARISH OF WIELD.

COUNTY OF HANTS.

Name of Place.	No. of Sheet.		Name of Place.	No. of Sheet.	
	6-inch scale.	25·344 in. scale.		6-inch scale.	25·344 in. scale.
Hill Farm - -	XXXIV.	11	Nicholas's Farm -	XXXIV.	4
Hut Cottage -	"	8	Pitters Farm -	"	"
Lower Wield -	"	4	St. James's Church (Vicarage) -	"	7
Lower Wield Farm	"	"	Wield - -	"	"
Manor Farm -	"	7	Wield Farm -	"	"
Methodist Chapel (Primitive) -	"	"			

LONDON:
Printed by George E. Eyre and William Spottiswoode,
Printers to the Queen's most Excellent Majesty.
For Her Majesty's Stationery Office.

AGENTS FOR THE SALE OF ORDNANCE MAPS, &c.

ENGLAND.

Messrs. LONGMAN & Co., 39, Paternoster Row, E.C.
Mr. E. STANFORD, 6, Charing Cross, S.W., and
Mr. J. WYLD, 457, Strand, W.

LONDON.

SCOTLAND.

Messrs. W. and A. K. JOHNSTON, 4, St. Andrew Square—EDINBURGH.

IRELAND.

Messrs. HODGES & SMITH, Grafton Street—DUBLIN.

X 46.

ORDNANCE SURVEY OF ENGLAND.

BOOK OF REFERENCE TO THE PLAN

OF THE

PARISH OF WINCHFIELD

(HUNDRED OF ODIHAM),

IN THE

COUNTY OF HANTS,

CONTAINING 1581·942 ACRES.

MAJOR-GENERAL SIR HENRY JAMES, R.E., F.R.S., F.G.S., &c.,
SUPERINTENDENT OF THE SURVEY.

LONDON:
PRINTED BY GEORGE E. EYRE AND WILLIAM SPOTTISWOODE,
PRINTERS TO THE QUEEN'S MOST EXCELLENT MAJESTY.
FOR HER MAJESTY'S STATIONERY OFFICE.

1872.

Price One Shilling.

ORDNANCE SURVEY OF ENGLAND.

BOOK OF REFERENCE TO THE PLAN

OF THE

PARISH OF WINCHFIELD

(HUNDRED OF ODIHAM),

IN THE

COUNTY OF HANTS,

CONTAINING 1581·942 ACRES.

MAJOR-GENERAL SIR HENRY JAMES, R.E., F.R.S., F.G.S., &c.,
SUPERINTENDENT OF THE SURVEY.

LONDON:
PRINTED BY GEORGE E. EYRE AND WILLIAM SPOTTISWOODE,
PRINTERS TO THE QUEEN'S MOST EXCELLENT MAJESTY.
FOR HER MAJESTY'S STATIONERY OFFICE.

1872.

Price One Shilling.

[7142.—50.—5/72.]

ORDNANCE SURVEY OF ENGLAND

PARISHES OF ODIHAM, WINCHFIELD & DOGMERSFIELD

HAMPSHIRE

INDEX TO THE SHEETS

Published on the Scale of $\frac{1}{2500}$ or 25·344 Inches to a Mile.

Scale of this Index One Inch to a Mile.

EXPLANATORY REMARKS.

The scale of the Parish Plans is the 1-2500th of the actual length on the ground, and is equal to 25·344 inches to a mile, or 3·157 chains to an inch, which is very approximately equal to one square inch to one acre, the square of 1·0018 inch being equal to one acre.

The length of each sheet is 1½ miles, and the width 1 mile, the area of each sheet is therefore 960 acres.

Each enclosure has a reference number to the area which is given in this Book.

The Braces (∫) on the plans are to indicate that the spaces so braced are included under the same reference number.

The Altitudes in feet above the Mean Level of the Sea are written thus—31·4.

The Scale of the Plans of the County is 6 inches to a mile, and each sheet contains the same area as 16 sheets of the Parish Plans. There is therefore a double reference number to each sheet, as VI. 9., the Roman Numerals referring to the County Plans, the Arabic Figures to the Parish Plans.

The following are the characters employed on the Ordnance Plans on the Scales of 1-2500, and 6 inches to a mile :—

County Names	C	Hundreds or Wards	W
Parishes	P	Townships	T
Extra Parochial	E	Division of Townships	T

Antiquities ..... ROMAN / Druidical or Saxon / Norman or Subsequent

The descriptions of the boundaries are shown by the following initials :—

Centre of Stream	*C.S.*	Centre of Fence	*C.F.*
Centre of Road	*C.R.*	Top of Cop	*T.C.*
Side of Stream or Drain	*S.S.* or *S.D.*	Centre of Wall	*C.W.*
Root of Hedge	*R.H.*	Defaced	*Def.*
Face of Wall	*F.W.*	Track of Stream	*T.S.*

Undefined ..... *Und.*

Where a change occurs in the boundaries, the symbol [o—o] is used to show the part at which the change takes place.

N.B.—To convert Decimal Fractions of an Acre into Roods and Perches, multiply the decimal first by 4 and then by 40, preserving the same number of decimals in the product.

Examples—

	Acres.		Acres.
	633·357		527·013
	4		4
	1·428		·052
	40		40
A. R. P.		A. R. P.	
633 1 17	17·120	527 0 2	2·080

TABLE

FOR CONVERTING DECIMAL PARTS OF AN ACRE INTO ROODS AND PERCHES.

Perch.	0 Rood.	1 Rood.	2 Roods.	3 Roods.	Perch.	0 Rood.	1 Rood.	2 Roods.	3 Roods.
0	·000	·250	·500	·750	21	·131	·381	·631	·881
1	·006	·256	·506	·756	22	.137	·387	·637	·887
2	·012	·262	·512	·762	23	·144	·394	·644	·894
3	·019	·269	·519	·769	24	·150	·400	·650	·900
4	·025	·275	·525	·775	25	·156	·406	·656	·906
5	·031	·281	·531	·781	26	·162	·412	·662	·912
6	·037	·287	·537	·787	27	·169	·419	·669	·919
7	·044	·294	·544	·794	28	·175	·425	·675	·925
8	·050	·300	·550	·800	29	·181	·431	·681	·931
9	·056	·306	·556	·806	30	·187	·437	·687	·937
10	·062	·312	·562	·812	31	·194	·444	·694	·944
11	·069	·319	·569	·819	32	·200	·450	·700	·950
12	·075	·325	·575	·825	33	·206	·456	·706	·956
13	·081	·331	·581	·831	34	·212	·462	·712	·962
14	·087	·337	·587	·837	35	·219	·469	·719	·969
15	·094	·344	·594	·844	36	·225	·475	·725	·975
16	·100	·350	·600	·850	37	·231	·481	·731	·981
17	·106	·356	·606	·856	38	·237	·487	·737	·987
18	·112	·362	·612	·862	39	·244	·494	·744	·994
19	.119	·369	·619	·869	40	·250	·500	·750	1·000
20	·125	·375	·625	·875					

PARISH OF WINSLADE,

IN THE

COUNTY OF HANTS—(NORTHERN DIVISION).

HUNDRED OF BASINGSTOKE.

No. on Plan.	Area in Acres.	Remarks.	No. on Plan.	Area in Acres.	Remarks.
1	1·136	Wood.	34	25·968	Wood.
2	17·752	Arable.	35	34·821	Arable, &c.
3	·944	Pond.	36	2·566	Road.
4	3·903	Ornamental ground, &c.	37	·751	Wood.
			38	38·880	Arable.
5	154·409	Ornamental ground, &c.	39	70·727	Arable.
			40	·348	Wood.
6	2·435	Ornamental ground, &c.	41	·687	Wood.
			42	4·082	Wood.
7	·020	Wood.	43	·618	Houses and gardens.
8	·167	House and garden.	44	·468	Church and grave-yard.
9	4·289	Wood.			
10	·220	Wood.	45	1·486	Road.
11	19·108	Arable.	46	16·440	Arable.
12	6·067	Ornamental ground.	47	·150	House and garden.
13	1·704	Pasture.	48	·243	Road.
14	·113	House and garden.	49	·305	Arable.
15	·852	Houses, yards, gardens, &c.	50	·499	House and garden.
			51	·383	Wood.
16	·168	Pasture.	52	2·030	Wood.
17	·472	Wood.	53	1·616	Houses, ornamental ground, &c.
18	2·077	Wood.			
19	·715	Road.	54	3·337	Ornamental ground.
20	·778	Wood.	55	·562	Road.
21	1·303	Pasture.	56	·130	Ornamental ground.
22	1·773	Houses, garden, and yards.	57	·754	Garden.
			58	40·625	Arable.
23	2·992	Pasture.	59	16·289	Wood.
24	·443	Wood.	60	17·490	Arable.
25	·208	House and garden.	61	·812	Wood.
26	1·768	Houses, gardens, and yard.	62	·905	Wood.
			63	16·368	Arable.
27	2·189	Road.	64	5·268	Wood.
28	17·634	Wood.	65	2·009	Wood.
29	14·023	Arable.	66	4·504	Arable.
30	·726	Wood.	67	·351	Wood.
31	12·003	Wood.	68	5·023	Ornamental ground.
32	118·872	Arable, &c.	69	·797	Wood.
33	1·290	Wood.	70	·297	Wood.

No. on Plan.	Area in Acres.	Remarks.
71	·551	Wood.
	711·693	

RECAPITULATION.

702·988	Land.
7·761	Roads.
·944	Water.
711·693	Area of the Parish of Winslade, exclusive of the detached portion.

PARISH OF WINSLADE (Detached).
KEMPSHOTT DISTRICT.

Locally situate between the Parishes of Dummer and Cliddesden (Detached).

No. on Plan.	Area in Acres.	Remarks.
1	·777	Wood.
1a	3·200	Wood.
2	1·978	Wood.
3	28·795	Arable.
4	2·084	Wood.
5	·031	House and garden.
6	7·559	Wood.
7	4·812	Arable.
8	2·220	Road.
9	58·659	Arable.
10	7·945	Wood.
11	2·102	Pasture.
12	·761	Wood.
13	·707	House and garden.
14	·180	Road.
15	2·087	Wood.
16	·341	Road.
17	2·208	Arable.
18	·419	House, garden, &c.
19	·042	Wood.
20	·377	Wood and garden.
21	·303	Wood.
22	·806	Wood.
23	10·288	Arable.
24	·155	Wood.
25	92·441	Arable.
26	·524	Wood.
27	·249	Old chalk pit.
28	8·469	Road.
29	83·264	Ornamental ground, &c.
30	21·190	Ornamental ground, &c.
31	·250	Road.
32	7·023	Wood.
33	29·072	Arable.
34	68·407	Arable, &c.
35	19·104	Ornamental ground, &c.
36	6·209	Houses, wood, ornamental ground, &c.
37	3·765	Houses, yards, gardens, pasture, &c.
38	12·814	Arable.
39	58·458	Wood.
40	·222	Road.
41	·233	Wood.
42	2·225	Pasture.
43	·317	Houses and gardens.
44	1·336	Houses, yards, gardens, &c.
45	·762	Stackyard.
46	·456	Wood.
	555·626	

RECAPITULATION.

543·944	Land.
11·682	Roads.
555·626	Area of Kempshott District, the Parish of Winslade (Detached).

RECAPITULATION FOR THE PARISH.

Area in Acres.	
1246·932	Land.
19·443	Roads.
·944	Water.
1267·319	Total area of the Parish of Winslade, in the County of Hants.

INDEX TO PLACES

IN THE

PARISH OF WINSLADE.

COUNTY OF HANTS.

Name of Place.	No. of Sheet.		Name of Place.	No. of Sheet.	
	6-inch scale.	25·344 in. scale.		6-inch scale.	25·344 in. scale.
Hackwood Farm -	XIX.	13	St. Mary's Church (Rectory) -	XXVI.	4
Parochial School (Boys and Girls)	XXVI.	4	Winslade - -	"	"
Rectory - -	"	"	Winslade Farm -	XVIII.	16
Roundtown - -	XIX.	9			

PARISH OF WINSLADE—(DETACHED).

Ganderdown Cottages - -	XXVI.	2	Kempshott Farm -	XXVI.	2
Kempshott House	"	"	Southwood Farm -	"	"

LONDON:
Printed by GEORGE E. EYRE and WILLIAM SPOTTISWOODE,
Printers to the Queen's most Excellent Majesty.
For Her Majesty's Stationery Office.

DEPÔTS FOR THE SALE OF ORDNANCE MAPS, &c.

ENGLAND AND WALES.

1, Saint Martin's Place, Charing Cross—LONDON.

SCOTLAND.

Ordnance Survey Office, Post-office Buildings—EDINBURGH.

IRELAND.

Ordnance Survey Office, Phœnix Park—DUBLIN.

ORDNANCE SURVEY OF ENGLAND.

BOOK OF REFERENCE TO THE PLAN

OF THE

PARISH OF WOLVERTON

(HUNDRED OF KINGSCLERE),

IN THE

COUNTY OF HANTS,

CONTAINING 1463·567 ACRES.

MAJOR-GENERAL SIR HENRY JAMES, R.E., F.R.S., F.G.S., &c.,
DIRECTOR-GENERAL OF THE ORDNANCE SURVEY.

LONDON:
PRINTED BY GEORGE E. EYRE AND WILLIAM SPOTTISWOODE,
PRINTERS TO THE QUEEN'S MOST EXCELLENT MAJESTY.
FOR HER MAJESTY'S STATIONERY OFFICE.

1874.

Price One Shilling.

ORDNANCE SURVEY OF ENGLAND.

BOOK OF REFERENCE TO THE PLAN

OF THE

PARISH OF WOLVERTON

(HUNDRED OF KINGSCLERE),

IN THE

COUNTY OF HANTS,

CONTAINING 1463·567 ACRES.

MAJOR-GENERAL SIR HENRY JAMES, R.E., F.R.S., F.G.S., &c.,
DIRECTOR-GENERAL OF THE ORDNANCE SURVEY.

LONDON:
PRINTED BY GEORGE E. EYRE AND WILLIAM SPOTTISWOODE,
PRINTERS TO THE QUEEN'S MOST EXCELLENT MAJESTY.
FOR HER MAJESTY'S STATIONERY OFFICE.

1874.

Price One Shilling.

[7142.—50—7/74.]

on the
n inch,
uare of

of each

Book.

are in-

31·4.

et con-
double
; to the

x miles

Scales

.... W

.... T

.... T

xon

equent

:—

.... C.F.
.... T.C.
.... C.W.
.... Def.
.... T.S.

how the

ORDNANCE SURVEY OF ENGLAND

PARISH OF WOLVERTON & Do (Det Nos 1.2.3.4)

HAMPSHIRE

INDEX TO THE SHEETS

EXPLANATORY REMARKS.

The scale of the Parish Plans is the 1-2500th of the actual length on the ground, and is equal to 25·344 inches to a mile, or 3·157 chains to an inch, which is very approximately equal to one square inch to one acre, the square of 1·0018 inch being equal to one acre.

The length of each sheet is 1½ miles, and the width 1 mile, the area of each sheet is therefore 960 acres.

Each enclosure has a reference number to the area which is given in this Book.

The Braces (∫) on the plans are to indicate that the spaces so braced are included under the same reference number.

The Altitudes in feet above the Mean Level of the Sea are written thus—31·4.

The Scale of the Plans of the County is 6 inches to a mile, and each sheet contains the same area as 16 sheets of the Parish Plans. There is therefore a double reference number to each sheet, as VI. 9., the Roman Numerals referring to the County Plans, the Arabic Figures to the Parish Plans.

The dimensions of the sheets on the Six-inch scale being four miles by six miles the area is twenty-four square miles, equal to 15,360 acres.

The following are the characters employed on the Ordnance Plans on the Scales of 1–2500, and 6 inches to a mile :—

County Names	C	Hundreds or Wards	W
Parishes	P	Townships	T
Extra Parochial	E	Division of Townships	T

Antiquities ..... ROMAN / Druidical or Saxon / Norman or Subsequent

The descriptions of the boundaries are shown by the following initials :—

Centre of Stream	*C.S.*	Centre of Fence	*C.F.*
Centre of Road	*C.R.*	Top of Cop	*T.C.*
Side of Stream or Drain ...	*S.S.* or *S.D.*	Centre of Wall	*C.W.*
Root of Hedge	*R.H.*	Defaced	*Def.*
Face of Wall	*F.W.*	Track of Stream	*T.S.*

Undefined ..... *Und.*

Where a change occurs in the boundaries, the symbol [o—o] is used to show the part at which the change takes place.

N.B.—To convert Decimal Fractions of an Acre into Roods and Perches, multiply the decimal first by 4 and then by 40, preserving the same number of decimals in the product.

Examples—

			Acres.				Acres.
			633·357				527·013
			4				4
			1·428				·052
			40				40
A.	R.	P.		A.	R.	P.	
633	1	17	17·120	527	0	2	2·080

TABLE

FOR CONVERTING DECIMAL PARTS OF AN ACRE INTO ROODS AND PERCHES.

Perch.	0 Rood.	1 Rood.	2 Roods.	3 Roods.	Perch.	0 Rood.	1 Rood.	2 Roods.	3 Roods.
0	·000	·250	·500	·750	21	·131	·381	·631	·881
1	·006	·256	·506	·756	22	.137	·387	·637	·887
2	·012	·262	·512	·762	23	·144	·394	·644	·894
3	·019	·269	·519	·769	24	·150	·400	·650	·900
4	·025	·275	·525	·775	25	·156	·406	·656	·906
5	·031	·281	·531	·781	26	·162	·412	·662	·912
6	·037	·287	·537	·787	27	·169	·419	·669	·919
7	·044	·294	·544	·794	28	·175	·425	·675	·925
8	·050	·300	·550	·800	29	·181	·431	·681	·931
9	·056	·306	·556	·806	30	·187	·437	·687	·937
10	·062	·312	·562	·812	31	·194	·444	·694	·944
11	·069	·319	·569	·819	32	·200	·450	·700	·950
12	·075	·325	·575	·825	33	·209	·456	·706	·956
13	·081	·331	·581	.831	34	·212	·462	·712	·962
14	·087	·337	·587	·837	35	·216	·469	·719	·969
15	·094	·344	·594	·844	36	·225	·475	·725	·975
16	·100	·350	·600	·850	37	·231	·481	·731	·981
17	·106	·356	·606	·856	38	·237	·487	·737	·987
18	·112	·362	·612	·862	39	·244	·494	·744	·994
19	.119	·369	·619	·869	40	·250	·500	·750	1·000
20	·125	·375	·625	·875					

PARISH OF WOLVERTON,

IN THE

COUNTY OF HANTS—(NORTHERN DIVISION).

HUNDRED OF KINGSCLERE.

No. on Plan.	Area in Acres.	Remarks.	No. on Plan.	Area in Acres.	Remarks.
1	·077	Wood.	35	1·901	Pond.
2	·371	Pasture.	36	3·576	Road.
3	24·888	Arable.	37	·402	Houses and gardens.
4	10·978	Arable.	38	1·722	Pasture.
5	·373	Road.	39	·666	Houses and gardens.
6	63·025	Wood.	40	15·355	Arable.
7	·376	Garden.	41	6·270	Pasture.
8	11·103	Wood.	42	·348	Houses and gardens.
9	16·038	Wood.	43	·381	Houses and gardens.
10	4·125	Arable.	44	1·324	Pasture.
11	·805	Rough pasture.	45	·633	Pasture.
12	1·928	Houses, gardens, &c.	46	3·657	Pasture.
13	1·993	Pasture.	47	1·807	Houses and gardens.
14	4·626	Road.	48	3·742	Pasture.
15	11·522	Ornamental ground.	49	·740	Houses and gardens.
16	·308	Wood.	50	·822	Houses and gardens.
17	4·646	Pasture, &c.	51	6·851	Arable.
18	31·450	Ornamental ground, &c.	52	26·933	Arable.
			53	1·129	Houses, yards, &c.
18a	·236	Pond.	54	2·915	Houses, gardens, &c.
19	·408	Pond.	55	5·884	Arable.
20	·817	Wood.	56	1·970	Road.
21	1·011	Arable.	57	9·811	Arable.
22	·157	Arable.	58	7·320	Wood.
23	·206	Brushwood.	59	85·300	Arable.
24	2·695	Pasture.	60	14·957	Wood.
25	1·181	Church and graveyard.	61	4·983	Arable.
			62	3·201	Pasture.
26	31·171	Ornamental ground.	63	64·549	Wood.
27	6·562	Houses, gardens, &c.	64	2·626	Pasture.
28	1·788	Arable.	65	2·458	Pasture.
29	·269	Pond.	66	6·223	Road.
30	46·816	Ornamental ground.	67	·930	Pasture.
31	1·341	Pasture.	68	·383	Houses and gardens.
31a	1·944	Pasture.	69	·626	Garden.
32	4·277	Pasture.	70	1·088	Pasture.
33	·173	Pond.	71	1·135	Pasture.
34	3·337	Pasture.	72	3·968	Pasture.

No. on Plan.	Area in Acres.	Remarks.
73	4·926	Pasture.
74	8·050	Pasture.
75	5·462	Wood.
76	5·237	Wood.
77	3·325	Arable.
78	4·117	Wood.
79	3·086	Pasture.
80	8·497	Pasture.
81	9·480	Arable.
82	5·619	Pasture.
83	·550	Wood.
84	3·884	Pasture.
85	·257	Houses and gardens.
86	5·555	Pasture.
87	·754	Road.
88	·901	Pasture.
89	·314	Wood.
90	17·915	Arable.
91	5·503	Arable.
92	9·537	Arable.
93	6·359	Arable.
94	4·562	Houses, gardens, and pasture.
95	9·870	Arable.
96	2·992	Road.
97	3·662	Pasture.
98	11·913	Wood, &c.
99	1·190	Wood.
100	41·687	Arable.
101	·972	Wood.
102	1·767	Wood.
103	1·227	Road.
104	4·045	Road.
105	33·910	Arable.
106	1·189	Wood.
107	46·149	Arable.
108	3·427	Wood.
109	15·433	Arable.
110	4·127	Arable, &c.
111	64·400	Arable, &c.
112	2·026	Road.
113	18·226	Arable.
114	·633	Road.
115	·160	Road.
116	1·591	Arable.
117	185·357	Arable, &c.
118	·435	Road.
119	26·604	Arable, &c.
120	27·543	Arable.
121	5·147	Arable.
122	26·164	Wood.
123	2·996	Wood.
124	1·534	Arable.
125	2·447	Wood.
126	17·828	Arable.
127	·514	Road.
128	9·769	Arable.
129	5·062	Arable, &c.
130	3·816	Arable.
131	9·325	Arable.
132	·254	Road.
133	2·410	Arable.
	1303·298	

RECAPITULATION.

1270·503	Land.
29·808	Roads.
2·987	Water.
1303·298	Area of the Parish of Wolverton, exclusive of the detached portions.

PARISH OF WOLVERTON (Detached, No. 1).

1	1·370	Pasture.
2	1·547	Houses, ornamental ground, &c.
3	·914	Pasture.
4	5·969	Pasture.
	9·800	Area of the Parish of Wolverton (Detached, No. 1).

PARISH OF WOLVERTON (Detached, No. 2).

No. on Plan.	Area in Acres.	Remarks.
1	2·738	Wood.
2	50·241	Arable.
3	8·250	Wood.
4	4·884	Wood.
5	·887	Pasture.
6	·593	Orchard, &c.
7	1·170	Houses, gardens, &c.
8	1·858	Pasture, &c.
9	·303	Houses and gardens.
10	1·131	Pasture.
11	1·452	Pasture.
12	5·791	Pasture.
13	·350	Wood.
14	·903	Wood.
15	·779	Houses and gardens.
16	1·033	Road.
17	1·820	Wood, &c.
18	10·340	Arable.
	94·523	

RECAPITULATION.

93·490	Land.
1·033	Roads.
94·523	Area of the Parish of Wolverton (Detached, No. 2).

PARISH OF WOLVERTON (Detached, No. 3).

No. on Plan.	Area in Acres.	Remarks.
1	1·057	Road.
2	·588	Wood.
3	·147	Wood.
4	·122	Road.
5	34·319	Arable.
6	3·572	Wood.
7	2·777	Wood.
	42·582	

RECAPITULATION.

41·403	Land.
1·179	Roads.
42·582	Area of the Parish of Wolverton (Detached, No. 3).

PARISH OF WOLVERTON (Detached, No. 4).

1	3·519	Arable, &c.
2	9·845	Wood.
	13·364	Area of the Parish of Wolverton (Detached, No. 4).

RECAPITULATION FOR THE PARISH.

Area in Acres.	
1428·560	Land.
2·987	Water.
32·020	Roads.
1463·567	Total area of the Parish of Wolverton, in the County of Hants.

INDEX TO PLACES

IN THE

PARISH OF WOLVERTON.

COUNTY OF HANTS.

Name of Place.	No. of Sheet.		Name of Place.	No. of Sheet.	
	6-inch scale.	25·344 in. scale.		6-inch scale.	25·344 in. scale.
Parochial School (Boys and Girls)	IX.	8	St. Catherine's Church (Rectory)	IX.	8
Plantation Farm -	"	12			
Poveys Farm -	X.	5	Wolverton - -	"	"
			Wolverton House -	"	"
			Wolverton Farm -	"	"
Rectory - -	IX.	8	Wolverton Common	X.	1

LONDON:
Printed by George E. Eyre and William Spottiswoode,
Printers to the Queen's most Excellent Majesty.
For Her Majesty's Stationery Office.

AGENTS FOR THE SALE OF ORDNANCE MAPS, &c.

ENGLAND.

Messrs. Longman & Co., 39, Paternoster Row, E.C.
Mr. E. Stanford, 6, Charing Cross, S.W., and
Mr. J. Wyld, 457, Strand, W.

LONDON.

SCOTLAND.

Messrs. W. and A. K. Johnston, 4, St. Andrew Square—Edinburgh.

IRELAND.

Messrs. Hodges, Foster, & Co., Grafton Street—Dublin.

ORDNANCE SURVEY OF ENGLAND.

BOOK OF REFERENCE TO THE PLAN

OF THE

PARISH OF WONSTON

(HUNDREDS OF BUDDLESGATE, BARTON STACEY, AND MICHELDEVER, DETACHED),

CONTAINING 5493·357 ACRES;

AND THE

PARISH OF CRAWLEY (DETACHED),

(HUNDRED OF BUDDLESGATE),

CONTAINING 1074·544 ACRES;

IN THE COUNTY OF HANTS.

MAJOR-GENERAL SIR HENRY JAMES, R.E., F.R.S., F.G.S., &c.,
SUPERINTENDENT OF THE SURVEY.

LONDON:
PRINTED BY GEORGE E. EYRE AND WILLIAM SPOTTISWOODE,
PRINTERS TO THE QUEEN'S MOST EXCELLENT MAJESTY.
FOR HER MAJESTY'S STATIONERY OFFICE.

1872.

Price One Shilling and Sixpence.

ORDNANCE SURVEY OF ENGLAND.

BOOK OF REFERENCE TO THE PLAN

OF THE

PARISH OF WONSTON

(HUNDREDS OF BUDDLESGATE, BARTON STACEY, AND MICHELDEVER, DETACHED),

CONTAINING 5493·357 ACRES;

AND THE

PARISH OF CRAWLEY (DETACHED),

(HUNDRED OF BUDDLESGATE),

CONTAINING 1074·544 ACRES;

IN THE COUNTY OF HANTS.

MAJOR-GENERAL SIR HENRY JAMES, R.E., F.R.S., F.G.S., &c.,
SUPERINTENDENT OF THE SURVEY.

LONDON:
PRINTED BY GEORGE E. EYRE AND WILLIAM SPOTTISWOODE,
PRINTERS TO THE QUEEN'S MOST EXCELLENT MAJESTY.
FOR HER MAJESTY'S STATIONERY OFFICE.

1872.

Price One Shilling and Sixpence.

[7142.—50.—11/72.]

OF

PARISHES

& B

Publish

EXPLANATORY REMARKS.

The scale of the Parish Plans is the 1-2500th of the actual length on the ground, and is equal to 25·344 inches to a mile, or 3·157 chains to an inch, which is very approximately equal to one square inch to one acre, the square of 1·0018 inch being equal to one acre.

The length of each sheet is 1½ miles, and the width 1 mile, the area of each sheet is therefore 960 acres.

Each enclosure has a reference number to the area which is given in this Book.

The Braces (∫) on the plans are to indicate that the spaces so braced are included under the same reference number.

The Altitudes in feet above the Mean Level of the Sea are written thus—31·4.

The Scale of the Plans of the County is 6 inches to a mile, and each sheet contains the same area as 16 sheets of the Parish Plans. There is therefore a double reference number to each sheet, as VI. 9., the Roman Numerals referring to the County Plans, the Arabic Figures to the Parish Plans.

The following are the characters employed on the Ordnance Plans on the Scales of 1-2500, and 6 inches to a mile :—

County Names	C	Hundreds or Wards	W
Parishes	P	Townships	T
Extra Parochial	E	Division of Townships	T

Antiquities ..... ROMAN / Druidical or Saxon / Norman or Subsequent

The descriptions of the boundaries are shown by the following initials :—

Centre of Stream	*C.S.*	Centre of Fence	*C.F.*
Centre of Road	*C.R.*	Top of Cop	*T.C.*
Side of Stream or Drain	*S.S.* or *S.D.*	Centre of Wall	*C.W.*
Root of Hedge	*R.H.*	Defaced	*Def.*
Face of Wall	*F.W.*	Track of Stream	*T.S.*

Undefined ..... *Und.*

Where a change occurs in the boundaries, the symbol [o—o] is used to show the part at which the change takes place.

N.B.—To convert Decimal Fractions of an Acre into Roods and Perches, multiply the decimal first by 4 and then by 40, preserving the same number of decimals in the product,

Examples—

	Acres.		Acres.
	633·357		527·013
	4		4
	1·428		·052
	40		40
A. R. P.		A. R. P.	
633 1 17	17·120	527 0 2	2·080

TABLE

FOR CONVERTING DECIMAL PARTS OF AN ACRE INTO ROODS AND PERCHES.

Perch.	0 Rood.	1 Rood.	2 Roods.	3 Roods.	Perch.	0 Rood.	1 Rood.	2 Roods.	3 Roods.
0	·000	·250	·500	·750	21	·131	·381	·631	·881
1	·006	·256	·506	·756	22	·137	·387	·637	·887
2	·012	·262	·512	·762	23	·144	·394	·644	·894
3	·019	·269	·519	·769	24	·150	·400	·650	·900
4	·025	·275	·525	·775	25	·156	·406	·656	·906
5	·031	·281	·531	·781	26	·162	·412	·662	·912
6	·037	·287	·537	·787	27	·169	·419	·669	·919
7	·044	·294	·544	·794	28	·175	·425	·675	·925
8	·050	·300	·550	·800	29	·181	·431	·681	·931
9	·056	·306	·556	·806	30	·187	·437	·687	·937
10	·062	·312	·562	·812	31	·194	·444	·694	·944
11	·069	·319	·569	·819	32	·200	·450	·700	·950
12	·075	·325	·575	·825	33	·206	·456	·706	·956
13	·081	·331	·581	·831	34	·212	·462	·712	·962
14	·087	·337	·587	·837	35	·219	·469	·719	·969
15	·094	·344	·594	·844	36	·225	·475	·725	·975
16	·100	·350	·600	·850	37	·231	·481	·731	·981
17	·106	·356	·606	·856	38	·237	·487	·737	·987
18	·112	·362	·612	·862	39	·244	·494	·744	·994
19	·119	·369	·619	·869	40	·250	·500	·750	1·000
20	·125	·375	·625	·875					

PARISH OF WONSTON,

IN THE

COUNTY OF HANTS—(Northern Division).

HUNDREDS OF BUDDLESGATE, BARTON STACEY, AND MICHELDEVER (Detached).

No. on Plan.	Area in Acres.	Remarks.
		CRANBOURNE DISTRICT.
1	38·024	Arable.
2	29·757	Arable.
3	3·685	Wood.
4	·837	Houses, yards, garden, &c.
5	63·226	Arable.
6	6·414	Road.
7	66·315	Arable.
8	20·538	Wood.
9	45·666	Arable.
10	70·123	Arable.
11	20·952	Arable.
12	15·468	Wood.
13	8·477	Arable.
14	75·575	Wood.
15	21·697	Arable.
16	1·010	Houses, garden, and pasture.
17	·404	House and garden.
18	2·752	Arable.
19	48·937	Arable.
20	·541	Road.
21	·383	Garden.
22	65·092	Arable.
23	42·001	Arable.
24	6·098	Road.
25	110·812	Arable.
26	·288	Wood.
27	·182	Wood.
28	32·031	Arable.
29	65·866	Arable.
30	2·421	Road.
31	·562	Road.
32	53·226	Arable.
33	67·593	Arable.
34	53·788	Arable.
35	40·255	Arable.
36	·202	Wood.
37	35·015	Arable.
38	2·392	Houses, yards, garden, &c.
39	·097	Pond.
40	17·142	Arable.
41	2·108	Road.
42	22·899	Arable.
43	88·390	Arable.
44	28·495	Arable.
45	1·731	Road.
46	90·177	Arable.
47	41·448	Arable.
48	·190	Wood.
49	·137	Wood.
50	·202	Wood.
51	·095	Wood.
52	1·778	Stream.
53	5·618	Pasture.
54	16·527	Pasture.
55	16·517	Arable.
56	·394	Pasture.
57	3·204	Houses, garden, and yards.
58	1·824	Pasture.
59	1·357	Pond.
60	1·829	Marsh.
61	7·847	Pasture.
62	7·529	Arable.
63	3·118	Arable.
64	65·379	Arable.
65	36·148	Arable.
66	64·799	Arable.
67	2·226	Wood.
68	22·026	Arable.
69	59·657	Arable.
70	·134	Pasture.
71	·593	Pasture.
72	5·306	Pasture.

No. on Plan.	Area in Acres.	Remarks.
73	1·150	Stream.
74	10·345	Pasture.
75	34·900	Arable.
76	·328	House and garden.
77	1·853	Road.
78	55·048	Arable.
79	7·923	Pasture.
80	3·249	Pasture.
81	2·120	Arable.
82	4·950	Arable.
83	12·578	Arable.
84	1·592	Arable.
85	1·368	Houses, yards, garden, &c.
86	·923	Pasture.
87	·715	Pasture.
88	1·760	Pasture.
89	8·278	Pasture.
90	9·918	Road.
91	·422	House and garden.
92	4·002	Pasture.
93	1·910	Houses, yards, garden, &c.
94	·405	Pond.
95	1·970	Pasture.
96	6·964	Pasture.
97	17·723	Arable.
98	·060	Marsh.
99	3·946	Pasture.
100	·869	Pasture.
101	9·083	Arable.
102	·168	House, garden, and yard.
103	·163	House, garden, and yard.
104	14·047	Arable.
105	·572	Road.
106	49·892	Arable.
107	24·581	Arable.
108	·499	Houses and gardens.
109	·235	Houses and gardens.
110	4·285	Arable.
111	8·801	Pasture.
112	5·060	Pasture.
113	4·485	Pasture.
114	48·570	Arable.
115	1·745	Road.
116	·864	Houses and gardens.
117	·267	House and garden.
118	7·519	Arable, &c.
119	6·332	Arable, &c.
120	2·747	Arable.
121	3·525	Arable.
122	·637	Road.
123	2·146	Pasture.
	2129·018	

RECAPITULATION.

2089·631	Land.
34·600	Roads.
4·787	Water.
2129·018	Area of Cranbourne District, Hundred of Micheldever (Detached).

SUTTON SCOTNEY DISTRICT.

No. on Plan.	Area in Acres.	Remarks.
1	20·814	Arable.
2	2·509	Arable.
3	1·714	Arable.
4	1·413	Arable.
5	2·669	Pasture.
6	19·206	Arable.
7	30·801	Arable.
8	1·696	Houses, garden, and yard.
9	·774	Arable and pasture.
10	3·019	Houses, garden, and yards.
11	3·217	Pasture.
12	·656	Houses, gardens, and yards.
13	2·760	Houses, gardens, and yards.
14	1·570	Rough pasture.
15	·385	Houses and gardens.
16	22·794	Arable.
17	6·724	Road.
18	22·445	Arable.
19	·461	Road.
20	22·017	Arable.
21	19·491	Arable.
22	12·901	Pasture.

No. on Plan.	Area in Acres.	Remarks.
23	3·916	Houses, garden, ornamental ground, &c.
24	·314	Wood.
25	5·173	Pasture.
26	2·781	Houses, gardens, and yards.
27	1·195	Pasture.
28	4·762	Houses, yards, gardens, and pasture.
29	·930	Pasture.
30	1·294	Pasture.
31	1·672	Houses, yards, garden, pasture, &c.
32	1·802	Houses, gardens, and yards.
33	·750	House, garden, &c.
34	·343	Houses and gardens.
35	12·016	Pasture.
36	22·724	Arable.
37	21·777	Arable.
38	·395	Houses, garden, yards, &c.
39	21·107	Arable.
40	21·259	Arable.
41	21·080	Arable.
42	29·428	Arable.
43	62·775	Arable.
44	189·071	Arable.
45	4·817	Road.
46	54·625	Arable.
47	·248	House and garden.
48	1·238	Pasture.
49	1·579	Houses, garden, pasture, &c.
50	2·068	Pasture.
51	22·368	Arable, &c.
52	·570	House and garden.
53	·659	Road.
54	9·430	Arable.
55	19·948	Arable.
56	37·142	Arable.
57	1·275	Arable.
58	11·285	Pasture.
59	17·624	Arable.
60	12·107	Arable.
61	5·330	Arable.
62	22·160	Arable.
63	·554	Wood.
64	3·688	Road.
65	·914	Houses, yards, gardens, &c.
66	4·507	Arable.
67	2·747	Wood.
68	1·019	Wood.
69	121·600	Arable.
70	166·501	Arable.
71	·364	Wood.
72	·596	Wood.
73	71·104	Arable.
74	7·960	Road.
75	40·287	Arable.
76	2·623	Road.
77	25·811	Arable.
78	37·033	Arable.
79	1·602	Wood.
80	69·001	Arable.
81	1·434	Pasture, &c.
82	5·159	Road.
83	39·421	Arable.
84	32·316	Arable.
85	1·564	Wood.
86	12·121	Arable.
87	53·533	Arable.
88	22·406	Arable.
89	·671	Road.
90	21·951	Arable.
91	·438	Arable.
	1599·998	

RECAPITULATION.

1567·236	Land.
32·762	Roads.
1599·998	Area of Sutton Scotney District, Hundred of Barton Stacey.

WONSTON DISTRICT.

No. on Plan.	Area in Acres.	Remarks.
1	1·120	Marsh.
2	2·712	Arable.
3	2·179	Pasture, &c.

No. on Plan.	Area in Acres.	Remarks.
4	9·986	Arable.
5	33·805	Arable.
6	·240	Garden, &c.
7	·200	House and garden.
8	3·489	Pasture.
9	3·912	Pasture, &c.
10	·490	Pasture, &c.
11	·484	Houses and gardens.
12	1·722	Pasture.
13	1·114	Houses, garden, and yards.
14	1·733	Road.
14a	·507	House and garden.
15	1·146	Pasture.
16	·854	Houses and gardens.
17	13·062	Arable.
18	3·500	Arable.
19	3·507	Arable.
20	1·483	Arable.
21	10·249	Arable.
22	2·827	Pasture.
23	·387	Houses and gardens.
24	·086	Road.
25	·685	Houses and gardens.
26	·410	Pasture.
27	1·180	Houses, yards, gardens, &c.
28	·267	Road.
29	1·469	Pasture.
30	1·139	Pasture, &c.
31	4·047	Pasture, &c.
32	3·830	Pasture.
33	3·309	Houses, gardens, &c.
34	·125	Road.
35	·794	Church and graveyard.
36	·478	Marsh.
37	7·949	Pasture.
38	·450	Houses and garden.
39	40·924	Arable.
40	25·836	Arable.
41	1·403	Road.
42	4·087	Arable.
43	4·093	Arable.
44	12·291	Arable.
45	·185	House and garden.
46	29·828	Arable.
47	1·696	Road.
48	41·964	Arable.
49	1·988	Road.
50	90·606	Arable.
51	61·752	Arable.
52	13·057	Arable.
53	59·286	Arable.
54	16·776	Arable.
55	27·633	Arable.
56	46·414	Arable.
57	·465	Road.
58	6·776	Road.
59	25·253	Arable.
59a	1·483	Wood.
60	6·564	Road.
61	·112	House and garden.
62	6·029	Pasture.
63	·560	Road.
64	4·003	Pasture.
65	4·034	Houses, yards, garden, &c.
66	23·914	Arable.
67	20·626	Arable.
68	22·779	Arable.
69	107·358	Arable.
70	25·232	Arable.
71	23·979	Arable.
72	28·151	Arable.
73	60·477	Arable.
74	3·786	Road.
75	30·429	Arable.
76	30·365	Arable.
77	35·602	Arable.
78	90·058	Arable.
79	3·503	Houses, yard, garden, arable, &c.
80	43·022	Rough pasture, furze, &c.
81	27·461	Arable.
82	36·403	Arable.
83	1·640	Road.
84	29·759	Arable.
85	·915	Road.
86	183·392	Arable.
87	·518	Wood.
88	1·820	Wood.
89	31·481	Arable.
90	1·029	Road.
91	·464	Wood.
92	29·994	Arable.
93	·405	House and garden.
94	1·015	Houses, garden, and yards.
95	26·405	Arable.
96	2·795	Road.
97	34·738	Arable.
98	29·498	Arable.

No. on Plan.	Area in Acres.	Remarks.
99	19·149	Arable.
100	18·120	Arable.
101	3·370	Road.
102	33·250	Arable.
103	39·415	Arable.
	1764·341	

RECAPITULATION.

Area in Acres.	Remarks.
1729·143	Land.
35·198	Roads.
1764·341	Area of Wonston District, Hundred of Buddlesgate.

RECAPITULATION FOR THE PARISH.

5386·576	Land.
101·994	Roads.
4·787	Water.
5493·357	Total area of the Parish of Wonston, in the County of Hants.

INDEX TO PLACES

IN THE

PARISH OF WONSTON.

COUNTY OF HANTS.

Name of Place.	No. of Sheet. 6-inch scale.	No. of Sheet. 25·344 in. scale.
Bray Cottages -	XXXIII.	5
Beech Cottage -	"	"
Blind End Farm -	XXV.	9
Cranbourne T.P. -	"	13
Cranbourne Cottage	XXXIII.	1
Egypt - - -	"	5
Egypt Mill (Corn)	"	"
Lower Cranbourne Farm - -	"	1
Larkwhistle Farm	XXXII.	16
Methodist Chapel (Primitive) -	"	8
Norton Farm -	XXXIII.	1
National School (Boys and Girls)	XXXII.	8
Pigeonhouse Farm	"	"
Post Office -	"	"
Rectory - -	XXXIII.	5
Sutton Scotney -	XXXII.	8
Sutton Scotney House - -	"	"
Sutton Farm -	"	"
Sutton Down Farm	"	12
South Wonston Farm - -	XXXIII.	13
Trinity Church (Rectory) - -	"	5
Travers's Farm -	XXXII.	8
Upper Cranbourne Farm - -	XXV.	13
Vale Cottage -	XXXII.	8
Wonston - -	XXXIII.	5
Wonston Farm -	"	"
Wonston Manor Farm - -	"	9

PARISH OF CRAWLEY—(DETACHED),

IN THE

COUNTY OF HANTS—(NORTHERN DIVISION).

HUNDRED OF BUDDLESGATE.

No. on Plan.	Area in Acres.	Remarks.
	HUNTON DISTRICT.	
1	·455	Wood.
2	6·134	Wood.
3	1·210	Road.
4	1·948	Wood.
5	104·865	Arable.
6	·719	Wood.
7	·219	Wood.
8	60·236	Arable.
9	14·610	Arable.
10	19·483	Arable.
11	·804	Road.
12	2·323	Road.
13	22·883	Arable.
14	49·779	Arable.
15	·200	House and garden.
16	6·462	Road.
17	34·640	Arable.
18	29·819	Arable.
19	52·273	Arable.
20	82·244	Arable.
21	50·053	Arable.
22	33·830	Arable.
23	23·277	Arable.
24	15·313	Arable.
25	2·633	Pasture.
26	2·744	Pasture.
27	4·923	Pasture.
28	32·125	Arable.
29	·305	Road.
30	28·846	Arable.
31	13·020	Arable.
32	·230	Road.
33	·460	Wood.
34	3·263	Arable.
35	36·864	Arable.
36	73·652	Arable.
37	29·581	Arable.
38	1·274	Houses and yards.
39	·365	Pasture, &c.
40	·194	House and garden.
41	35·560	Arable.
42	1·641	Houses, yards, garden, &c.
43	5·885	Road.
44	·150	House and wood.
45	37·621	Arable.
46	25·587	Arable.
47	1·449	Pasture and marsh.
48	·229	Wood.
49	·124	Wood.
50	1·754	Arable.
51	6·024	Pasture.
52	·191	Church and graveyard.
53	·229	House and garden.
54	15·633	Arable.
55	·431	Houses, garden, and yards.
56	1·781	Houses, wood, garden, &c.
57	3·267	Pasture.
58	·102	House and garden.
59	6·262	Pasture.
60	·489	Houses and garden.
61	·805	Houses, gardens, and yards.
62	2·515	Road.
63	3·166	Pasture.
64	·099	Pasture.
65	·841	Stream.
66	·398	Houses and gardens.
67	46·005	Arable.
68	22·312	Arable.
69	4·795	Pasture.
70	·159	Pasture.
71	·747	Pond.

No. on Plan.	Area in Acres.	Remarks.	No. on Plan.	Area in Acres.	Remarks.
72	1·095	Osier bed.	76	·200	Road.
73	·805	Osier bed.			
74	·113	Osier bed.		1074·544	
75	1·822	Pasture.			

RECAPITULATION.

1053·022	Land.
19·934	Roads.
1·588	Water.
1074·544	Area of Hunton District, the Parish of Crawley (Detached), in the County of Hants.

INDEX TO PLACES

IN THE

PARISH OF CRAWLEY—(DETACHED).

COUNTY OF HANTS.

Name of Place.	No. of Sheet.		Name of Place.	No. of Sheet.	
	6-inch scale.	25·344 in. scale.		6-inch scale.	25·344 in. scale.
Hunton - -	XXXIII.	5	Parochial School (Boys and Girls)	XXXIII.	5
Hunton Mill (Corn)	"	"			
Hunton House -	"	"			
Hunton Down Farm	"	2	St. James's Church (Chapel of Ease)	"	"
Hunton Farm -	"	"			
Hunton T.P. -	XXV.	14			

LONDON:
Printed by GEORGE E. EYRE and WILLIAM SPOTTISWOODE,
Printers to the Queen's most Excellent Majesty.
For Her Majesty's Stationery Office.

DEPÔTS FOR THE SALE OF ORDNANCE MAPS, &c.

ENGLAND AND WALES.

1, Saint Martin's Place, Charing Cross—LONDON.

SCOTLAND.

Ordnance Survey Office, Post-office Buildings—EDINBURGH.

IRELAND.

Ordnance Survey Office, Phœnix Park—DUBLIN

ORDNANCE SURVEY OF ENGLAND.

BOOK OF REFERENCE TO THE PLAN

OF THE

PARISH OF WOODCOTT

(HUNDRED OF PASTROW (DETACHED),

IN THE

COUNTY OF HANTS,

CONTAINING 1444·245 ACRES.

MAJOR-GENERAL SIR HENRY JAMES, R.E., F.R.S., F.G.S., &c.,

DIRECTOR-GENERAL OF THE ORDNANCE SURVEY.

LONDON:

PRINTED BY GEORGE E. EYRE AND WILLIAM SPOTTISWOODE,

PRINTERS TO THE QUEEN'S MOST EXCELLENT MAJESTY.

FOR HER MAJESTY'S STATIONERY OFFICE.

1874.

Price One Shilling.

ORDNANCE SURVEY OF ENGLAND.

BOOK OF REFERENCE TO THE PLAN

OF THE

PARISH OF WOODCOTT

(HUNDRED OF PASTROW (DETACHED),

IN THE

COUNTY OF HANTS,

CONTAINING 1444·245 ACRES.

MAJOR-GENERAL SIR HENRY JAMES, R.E., F.R.S., F.G.S., &c.,

DIRECTOR-GENERAL OF THE ORDNANCE SURVEY.

LONDON:
PRINTED BY GEORGE E. EYRE AND WILLIAM SPOTTISWOODE,
PRINTERS TO THE QUEEN'S MOST EXCELLENT MAJESTY.
FOR HER MAJESTY'S STATIONERY OFFICE.

1874.

Price One Shilling.

[7142.—50—7/74.]

the
ch,
of

ach

k.
in-

4.
con-
uble
the

iles,

cales

W
T
T

on

quent

—

..C.F.
..T.C.
. C.W.
...Def.
... T.S.

ow the

ORDNANCE SURVEY OF ENGLAND

PARISH OF WOODCOTT

HAMPSHIRE

EXPLANATORY REMARKS.

The scale of the Parish Plans is the 1-2500th of the actual length on the ground, and is equal to 25·344 inches to a mile, or 3·157 chains to an inch, which is very approximately equal to one square inch to one acre, the square of 1·0018 inch being equal to one acre.

The length of each sheet is 1½ miles, and the width 1 mile, the area of each sheet is therefore 960 acres.

Each enclosure has a reference number to the area which is given in this Book.

The Braces ($\int$) on the plans are to indicate that the spaces so braced are included under the same reference number.

The Altitudes in feet above the Mean Level of the Sea are written thus—31·4.

The Scale of the Plans of the County is 6 inches to a mile, and each sheet contains the same area as 16 sheets of the Parish Plans. There is therefore a double reference number to each sheet, as VI. 9., the Roman Numerals referring to the County Plans, the Arabic Figures to the Parish Plans.

The dimensions of the sheets on the Six-inch scale being four miles by six miles, the area is twenty-four square miles, equal to 15,360 acres.

The following are the characters employed on the Ordnance Plans on the Scales of 1–2500, and 6 inches to a mile :—

County Names	C	Hundreds or Wards	W
Parishes	P	Townships	T
Extra Parochial	E	Division of Townships	T

Antiquities ..... ROMAN / Druidical or Saxon / Norman or Subsequent

The descriptions of the boundaries are shown by the following initials :—

Centre of Stream	*C.S.*	Centre of Fence	*C.F.*
Centre of Road	*C.R.*	Top of Cop	*T.C.*
Side of Stream or Drain	*S.S.* or *S.D.*	Centre of Wall	*C.W.*
Root of Hedge	*R.H.*	Defaced	*Def.*
Face of Wall	*F.W.*	Track of Stream	*T.S.*
Undefined	*Und.*		

Where a change occurs in the boundaries, the symbol [o—o] is used to show the part at which the change takes place.

HAMPSHIRE

N.B.—To convert Decimal Fractions of an Acre into Roods and Perches, multiply the decimal first by 4 and then by 40, preserving the same number of decimals in the product.

Examples—

A.	R.	P.	Acres.	A.	R.	P.	Acres.
			633·357				527·013
			4				4
			1·428				·052
			40				40
633	1	17	17·120	527	0	2	2·080

TABLE

FOR CONVERTING DECIMAL PARTS OF AN ACRE INTO ROODS AND PERCHES.

Perch.	0 Rood.	1 Rood.	2 Roods.	3 Roods.	Perch.	0 Rood.	1 Rood.	2 Roods.	3 Roods.
0	·000	·250	·500	·750	21	·131	·381	·631	·881
1	·006	·256	·506	·756	22	.137	·387	·637	·887
2	·012	·262	·512	·762	23	·144	·394	·644	·894
3	·019	·269	·519	·769	24	·150	·400	·650	·900
4	·025	·275	·525	·775	25	·156	·406	·656	·906
5	·031	·281	·531	·781	26	·162	·412	·662	·912
6	·037	·287	·537	·787	27	·169	·419	·669	·919
7	·044	·294	·544	·794	28	·175	·425	·675	·925
8	·050	·300	·550	·800	29	·181	·431	·681	·931
9	·056	·306	·556	·806	30	·187	·437	·687	·937
10	·062	·312	·562	·812	31	·194	·444	·694	·944
11	·069	·319	·569	·819	32	·200	·450	·700	·950
12	·075	·325	·575	·825	33	·209	·456	·706	·956
13	·081	·331	·581	.831	34	·212	·462	·712	·962
14	·087	·337	·587	·837	35	·216	·469	·719	·969
15	·094	·344	·594	·844	36	·225	·475	·725	·975
16	·100	·350	·600	·850	37	·231	·481	·731	·981
17	·106	·356	·606	·856	38	·237	·487	·737	·987
18	·112	·362	·612	·862	39	·244	·494	·744	·994
19	.119	·369	·619	·869	40	·250	·500	·750	1·000
20	·125	·375	·625	·875					

PARISH OF WOODCOTT,

IN THE

COUNTY OF HANTS—(NORTHERN DIVISION).

HUNDRED OF PASTROW (DETACHED).

No. on Plan.	Area in Acres.	Remarks.	No. on Plan.	Area in Acres.	Remarks.
1	12·125	Arable, &c.	38	·840	Pasture.
2	27·263	Arable, &c.	39	21·403	Arable.
3	37·734	Wood.	40	1·448	Road.
4	77·353	Arable.	41	19·469	Arable.
5	33·213	Arable.	42	3·718	Arable.
6	44·859	Arable, &c.	43	5·218	Rough pasture.
7	19·525	Wood.	44	2·047	Road.
8	35·342	Arable.	45	175·271	Rough pasture, &c.
9	1·168	Houses and gardens.	46	82·674	Rough pasture, &c.
10	·810	Wood.	47	1·308	Wood.
11	11·265	Arable, &c.	48	1·736	Pasture.
12	2·455	Road.	49	31·507	Arable.
13	63·677	Arable.	50	·314	Wood.
14	·519	Wood.	51	2·956	Road.
15	8·266	Pasture.	52	4·572	Wood.
16	·239	Church and graveyard.	53	6·615	Arable.
			54	3·038	Pasture.
17	·963	Houses and yards.	55	·459	House and garden.
18	1·520	Houses, garden, &c.	56	·685	Pasture.
19	9·387	Pasture.	57	3·599	Pasture, &c.
20	·639	Wood.	58	1·209	Pasture, &c.
21	14·750	Arable, &c.	59	1·589	Houses, yard, gardens, &c.
22	8·006	Pasture.			
23	1·126	Pasture.	60	·380	Pasture.
24	·415	Houses and gardens.	61	·558	Wood.
25	2·931	Road.	62	41·664	Arable.
26	·464	House and garden.	63	65·616	Arable.
27	·357	House and garden.	64	17·561	Arable.
28	·455	Road.	65	5·386	Wood.
29	·134	Pond, &c.	66	1·779	Arable, &c.
30	1·161	Houses and gardens.	67	54·375	Arable.
31	·253	House and garden.	68	37·098	Arable.
32	103·255	Arable.	69	·333	Wood.
33	88·905	Arable.	70	1·184	Wood.
34	·729	Wood.	71	72·988	Arable.
35	38·349	Arable, &c.	72	4·221	Wood.
36	1·707	Road.	73	·798	Road.
37	·168	Pasture, &c.	74	44·027	Wood.

No. on Plan.	Area in Acres.	Remarks.	No. on Plan.	Area in Acres.	Remarks.
75	1·582	Wood.	80	6·702	Arable.
76	12·266	Arable, &c.		1444·245	
77	12·888	Arable, &c.			
78	7·033	Pasture.			
79	32·644	Wood.			

RECAPITULATION.

1429·314	Land.
14·797	Roads.
·134	Water.
1444·245	Total area of the Parish of Woodcott, in the County of Hants.

INDEX TO PLACES

IN THE

PARISH OF WOODCOTT.

COUNTY OF HANTS.

Name of Place.	No. of Sheet.		Name of Place.	No. of Sheet.	
	6-inch scale.	25·344 in. scale.		6-inch scale.	25·344 in. scale.
Church (Donative)	VIII.	15	Upper Woodcott Farm - -	VIII.	15
Hook Farm -	"	16	Upper Woodcott Down - -	"	16
Intrenchment -	"	"	Woodcott - -	"	15
Lower Woodcott Farm - -	"	"			
Lower Woodcott Down - -	"	"			

LONDON:
Printed by George E. Eyre and William Spottiswoode,
Printers to the Queen's most Excellent Majesty.
For Her Majesty's Stationery Office.

DEPÒTS FOR THE SALE OF ORDNANCE MAPS, &c.

ENGLAND AND WALES.

1, Saint Martin's Place, Charing Cross—LONDON.

SCOTLAND.

Ordnance Survey Office, Post-office Buildings—EDINBURGH.

IRELAND.

Ordnance Survey Office, Phœnix Park—DUBLIN.

ORDNANCE SURVEY OF ENGLAND.

BOOK OF REFERENCE TO THE PLAN

OF THE

PARISH OF EAST WOODHAY

(HUNDRED OF EVINGAR),

IN THE

COUNTY OF HANTS,

CONTAINING 5079·898 ACRES,

MAJOR-GENERAL SIR HENRY JAMES, R.E., F.R.S., F.G.S., &c.,

DIRECTOR-GENERAL OF THE ORDNANCE SURVEY.

LONDON:
PRINTED BY GEORGE E. EYRE AND WILLIAM SPOTTISWOODE,
PRINTERS TO THE QUEEN'S MOST EXCELLENT MAJESTY.
FOR HER MAJESTY'S STATIONERY OFFICE.

1873.

Price Two Shillings.

ORDNANCE SURVEY OF ENGLAND.

BOOK OF REFERENCE TO THE PLAN

OF THE

PARISH OF EAST WOODHAY

(HUNDRED OF EVINGAR),

IN THE

COUNTY OF HANTS,

CONTAINING 5079·898 ACRES,

MAJOR-GENERAL SIR HENRY JAMES, R.E., F.R.S., F.G.S., &c.,

DIRECTOR-GENERAL OF THE ORDNANCE SURVEY.

LONDON:

PRINTED BY GEORGE E. EYRE AND WILLIAM SPOTTISWOODE,

PRINTERS TO THE QUEEN'S MOST EXCELLENT MAJESTY.

FOR HER MAJESTY'S STATIONERY OFFICE.

1873.

Price Two Shillings.

[7142.—50—11/73.]

ORDNANCE SURVEY OF ENGLAND

PARISH OF EAST WOODHAY

HAMPSHIRE

INDEX TO THE SHEETS

Published on the Scale of $\frac{1}{2500}$ *or 25·344 Inches to a Mile*

EXPLANATORY REMARKS.

The scale of the Parish Plans is the 1-2500th of the actual length on the ground, and is equal to 25·344 inches to a mile, or 3·157 chains to an inch, which is very approximately equal to one square inch to one acre, the square of 1·0018 inch being equal to one acre.

The length of each sheet is 1½ miles, and the width 1 mile, the area of each sheet is therefore 960 acres.

Each enclosure has a reference number to the area which is given in this Book.

The Braces ($\int$) on the plans are to indicate that the spaces so braced are included under the same reference number.

The Altitudes in feet above the Mean Level of the Sea are written thus—31·4.

The Scale of the Plans of the County is 6 inches to a mile, and each sheet contains the same area as 16 sheets of the Parish Plans. There is therefore a double reference number to each sheet, as VI. 9., the Roman Numerals referring to the County Plans, the Arabic Figures to the Parish Plans.

The dimensions of the sheets on the Six-inch scale being four miles by six miles, the area is twenty-four square miles, equal to 15,360 acres.

The following are the characters employed on the Ordnance Plans on the Scales of 1–2500, and 6 inches to a mile :—

County Names	C	Hundreds or Wards	W
Parishes	P	Townships	T
Extra Parochial	E	Division of Townships	T

Antiquities ..... { ROMAN / Druidical or Saxon / Norman or Subsequent

The descriptions of the boundaries are shown by the following initials :—

Centre of Stream	*C.S.*	Centre of Fence	*C.F.*
Centre of Road	*C.R.*	Top of Cop	*T.C.*
Side of Stream or Drain	*S.S.* or *S.D.*	Centre of Wall	*C.W.*
Root of Hedge	*R.H.*	Defaced	*Def.*
Face of Wall	*F.W.*	Track of Stream	*T.S.*

Undefined ..... *Und.*

Where a change occurs in the boundaries, the symbol [o—o] is used to show the part at which the change takes place.

N.B.—To convert Decimal Fractions of an Acre into Roods and Perches, multiply the decimal first by 4 and then by 40, preserving the same number of decimals in the product.

Examples—

	Acres.		Acres.
	633·357		527·013
	4		4
	1·428		·052
	40		40
A. R. P.		A. R. P.	
633 1 17	17·120	527 0 2	2·080

TABLE

FOR CONVERTING DECIMAL PARTS OF AN ACRE INTO ROODS AND PERCHES.

Perch.	0 Rood.	1 Rood.	2 Roods.	3 Roods.	Perch.	0 Rood.	1 Rood.	2 Roods.	3 Roods.
0	·000	·250	·500	·750	21	·131	·381	·631	·881
1	006	·256	·506	·756	22	.137	·387	·637	·887
2	·012	·262	·512	·762	23	·144	·394	·644	·894
3	·019	·269	·519	·769	24	·150	·400	·650	·900
4	·025	·275	·525	·775	25	·156	·406	·656	·906
5	·031	·281	·531	·781	26	·162	·412	·662	·912
6	·037	·287	·537	·787	27	·169	·419	·669	·919
7	·044	·294	·544	·794	28	·175	·425	·675	·925
8	·050	·300	·550	·800	29	·181	·431	·681	·931
9	·056	·306	·556	·806	30	·187	·437	·687	·937
10	·062	·312	·562	·812	31	·194	·444	·694	·944
11	·069	·319	·569	·819	32	·200	·450	·700	·950
12	·075	·325	·575	·825	33	·206	·456	·706	·956
13	·081	·331	·581	·831	34	·212	·462	·712	·962
14	·087	·337	·587	·837	35	·219	·469	·719	·969
15	·094	·344	·594	·844	36	·225	·475	·725	·975
16	·100	·350	·600	·850	37	·231	·481	·731	·981
17	·106	·356	·606	·856	38	·237	·487	·737	·987
18	·112	·362	·612	·862	39	·244	·494	·744	·994
19	·119	·369	·619	·869	40	·250	·500	·750	1·000
20	·125	·375	·625	·875					

PARISH OF EAST WOODHAY,

IN THE

COUNTY OF HANTS—(Northern Division).

HUNDRED OF EVINGAR.

No. on Plan.	Area in Acres.	Remarks.	No. on Plan.	Area in Acres.	Remarks.
1	·419	Wood, &c.	38	10·825	Arable.
2	·457	Wood, &c.	39	·294	Road.
3	6·723	Pasture.	40	3·659	Arable.
4	3·105	Wood.	41	7·570	Arable.
5	2·887	Wood.	42	2·011	Arable.
6	5·844	Houses, yards, gardens, &c.	43	3·699	Wood.
			44	5·480	Arable.
7	33·558	Ornamental ground.	45	1·564	Road.
8	·300	Houses, garden, &c.	46	5·091	Pasture.
9	8·484	Pasture, &c.	47	2·089	Wood.
10	1·445	Road.	48	1·124	Wood.
11	·277	Furze, &c.	49	·566	Arable.
12	19·460	Wood.	50	4·511	Arable.
13	6·197	Wood.	51	2·090	Pasture.
14	·455	Road.	52	1·252	Pasture.
15	10·170	Arable.	53	·246	Houses, &c.
16	2·956	Pasture.	54	·425	Houses and gardens.
17	5·445	Arable.	55	·175	Houses and garden.
18	1·740	Pasture.	56	·812	Pasture.
19	·277	Pasture.	57	·105	House and garden.
20	1·414	Wood.	58	3·981	Houses, yards, gardens, &c.
21	·626	Pasture.			
22	2·719	Arable, &c.	59	1·191	Pasture.
23	·590	Pasture.	60	5·141	Road.
24	3·832	Pasture, &c.	61	14·571	Ornamental ground.
25	3·147	Pasture.	62	6·769	Arable.
26	·898	Pond.	63	1·106	Wood, &c.
27	2·496	Wood and rough pasture.	64	12·116	Ornamental ground, &c.
28	2·318	Wood.	65	·848	Stream.
29	·503	Pasture and wood.	66	7·572	Wood.
30	1·355	Pasture.	67	6·865	Arable.
31	5·042	Arable.	68	7·378	Arable.
32	1·517	Pasture.	69	4·153	Pasture, &c.
33	2·662	Pasture.	70	·597	Road.
34	1·333	Pasture, &c.	71	1·249	Pasture.
35	3·289	Arable.	72	1·240	Road.
36	16·052	Pasture.	73	1·233	Pasture.
37	6·474	Wood.	74	5·130	Pasture.

No. on Plan.	Area in Acres.	Remarks.	No. on Plan.	Area in Acres.	Remarks.
75	2·467	Pasture.	126	6·274	Arable.
76	1·457	Pasture.	127	·792	Pasture.
77	·291	Houses and garden.	128	·686	Houses and gardens.
78	1·865	Pasture.	129	29·108	Arable.
79	·852	Pasture.	130	6·905	Rough pasture, furze, &c.
80	·379	Pasture, &c.			
81	·626	Road.	131	·399	House, garden, &c.
82	·303	Houses, gardens, &c.	132	1·248	Road, &c.
83	·351	Arable.	133	12·402	Pasture, &c.
84	2·980	Pasture.	134	4·896	Pasture, &c.
85	1·286	Ornamental ground.	135	1·363	Pasture, &c.
86	1·775	Houses, yards, gardens, &c.	136	2·941	Pasture.
			137	3·362	Road.
87	6·807	Ornamental ground.	138	·164	House and garden.
88	2·138	Ornamental ground.	139	6·047	Pasture.
89	2·209	Pasture.	140	5·328	Pasture, &c.
90	·815	Wood.	141	1·812	Pasture, &c.
91	1·290	Pasture.	142	1·912	Arable and wood.
92	4·656	Ornamental ground.	143	1·196	Road.
93	·233	Pond.	144	1·293	Pasture, &c.
94	3·510	Wood.	145	1·931	Houses, yards, gardens, &c.
95	·565	Pasture.			
96	10·035	Pasture.	146	2·645	Arable.
97	5·927	Pasture, &c.	147	·983	Houses and gardens.
98	5·664	Arable.	148	2·838	Arable.
99	3·414	Arable.	149	·434	Wood.
100	3·225	Pasture.	150	1·581	Pasture, &c.
101	5·278	Arable.	151	6·628	Pasture.
102	1·071	Houses, garden, &c.	152	3·997	Pasture, &c.
103	1·947	Pasture.	153	1·393	Arable.
104	4·095	Arable.	154	3·107	Arable.
105	4·723	Arable.	155	1·196	Houses and gardens.
106	6·323	Arable.	156	·452	Arable.
107	·827	Pasture, &c.	157	·224	Pond.
108	·142	Pasture.	158	·581	Pasture, &c.
109	1·128	Pasture.	159	·283	Pasture.
110	4·710	Pasture, &c.	160	10·855	Arable.
111	·204	Pasture, house, &c.	161	1·268	Arable.
112	·572	Pasture.	162	8·217	Arable.
113	·646	Pasture.	163	·293	Houses and garden.
114	·840	Houses and gardens.	164	1·359	Arable.
115	·941	Houses and gardens.	165	3·232	Arable.
116	3·374	Arable.	166	1·098	Houses, gardens, and pasture.
117	1·323	Arable.			
118	2·990	Pasture.	167	1·667	Pasture.
119	1·915	Pasture, &c.	168	·850	Pasture.
120	·302	Houses and garden.	169	·957	Pasture, &c.
121	1·426	Road.	170	·935	Houses, garden, and yards.
122	1·046	Pasture.			
123	3·197	Arable.	171	5·109	Pasture.
124	3·823	Pasture, &c.	172	1·923	Pasture.
125	5·807	Pasture, &c.	173	1·215	Pasture.

No. on Plan.	Area in Acres.	Remarks.	No. on Plan.	Area in Acres.	Remarks.
174	7·447	Arable.	223	4·329	Arable, &c.
175	3·868	Pasture.	224	1·103	House, garden, &c.
176	·304	Houses, garden, &c.	225	·601	Houses, yards, gardens, &c.
177	1·943	Road.			
178	7·608	Arable.	226	4·281	Rough pasture, &c.
179	4·594	Arable.	227	8·836	Pasture, &c.
180	1·431	Arable, &c.	228	4·881	Rough pasture, &c.
181	·900	Houses, yards, garden, &c.	229	3·715	Houses, yards, gardens, &c.
182	4·304	Arable.	230	6·575	Pasture, &c.
183	2·170	Arable.	231	8·904	Houses, wood, gardens, &c.
184	·393	Road.			
185	3·224	Pasture.	232	2·667	Arable.
186	3·018	Pasture.	233	·937	Houses, garden, and pasture.
187	2·226	Pasture.			
188	·368	Wood.	234	5·525	Pasture.
189	·256	Wood.	235	1·286	Pasture and wood.
190	5·099	Pasture, &c.	236	5·359	Pasture.
191	·845	Houses, yards, garden, &c.	237	·482	Houses and garden.
			238	3·278	Arable.
192	·552	Pasture, &c.	239	1·362	Pasture.
193	1·687	Pasture.	240	2·100	Rough pasture.
194	4·890	Arable.	241	1·106	Pasture.
195	2·551	Arable, &c.	242	·159	Houses, garden, &c.
196	1·881	Arable, &c.	243	2·246	Houses, yards, gardens, &c.
197	7·920	Arable.			
198	6·070	Road.	244	19·657	Ornamental ground.
199	·217	Road.	245	·459	Ponds.
200	3·578	Arable.	246	·266	Houses and garden.
201	2·583	Pasture.	247	1·709	Pasture.
202	1·633	Wood.	248	·307	Road.
203	1·799	Pasture, &c.	249	·718	Houses, garden, and yards.
204	2·479	Pasture, &c.			
205	1·754	Pasture.	250	1·108	Pasture.
206	·379	Houses, yards, garden, &c.	251	·972	Pasture.
			252	1·632	Road.
207	2·696	Arable.	253	1·472	Pasture.
208	·222	Road.	254	1·873	Arable.
209	10·919	Arable.	255	·953	Pasture, &c.
210	16·224	Arable.	256	·584	Houses, yards, garden, &c.
211	·564	Houses, garden, &c.			
212	2·286	Arable.	257	2·822	Arable, &c.
213	·673	Houses, garden, &c.	258	·330	Road.
214	5·954	Arable.	259	·404	Orchard.
215	5·729	Pasture, &c.	260	·773	Houses, gardens, &c.
216	8·943	Pasture, &c.	261	1·201	Pasture, &c.
217	6·473	Arable.	262	1·441	Arable.
218	·450	House, garden, &c.	263	1·964	Pasture.
219	9·216	Arable.	264	5·022	Pasture.
220	3·351	Arable.	265	1·457	Pasture.
221	1·097	Arable.	266	4·046	Pasture.
222	3·293	Arable.	267	2·938	Arable.

No. on Plan.	Area in Acres.	Remarks.	No. on Plan.	Area in Acres.	Remarks.
268	2·415	Pasture, &c.	314	5·651	Rough pasture and furze.
269	6·461	Pasture, &c.	315	·211	Pasture.
270	·767	Road.	316	12·893	Arable, chalkpit, &c.
271	·149	Pond.	317	7·944	Arable, &c.
272	45·281	Ornamental ground, &c.	318	4·912	Arable.
273	·503	Pond.	319	6·842	Pasture.
274	5·121	Houses, yards, garden, &c.	320	6·103	Pasture.
275	3·129	Pasture.	321	1·463	Houses, yards, garden, &c.
276	5·280	Wood, &c.	322	·456	Shed and yard.
277	3·552	Arable.	323	11·004	Pasture, &c.
278	3·303	Road.	324	4·083	Arable.
279	12·577	Pasture, &c.	325	1·781	Wood.
280	9·569	Arable, &c.	326	41·151	Arable, &c.
281	12·922	Pasture, &c.	327	·735	Houses, gardens, &c.
282	5·225	Pasture.	328	·633	Pasture.
283	5·585	Arable, &c.	329	8·276	Pasture.
284	·399	Houses, garden, and yard.	330	1·408	Pasture.
285	2·453	Arable.	331	5·701	Arable.
286	·926	Arable.	332	·541	Wood.
287	28·507	Arable.	333	1·788	Pasture, &c.
288	·208	Houses and garden.	334	6·443	Pasture.
289	4·932	Road.	335	5·033	Arable.
290	6·298	Arable.	336	4·086	Arable.
291	6·662	Arable.	337	·324	House and garden.
292	·509	House and garden.	338	5·410	Ornamental ground.
293	1·534	Road.	339	3·256	Arable.
294	7·039	Pasture, &c.	340	9·492	Arable.
295	6·385	Pasture, &c.	341	5·442	Pasture, &c.
296	6·213	Pasture, &c.	342	7·566	Wood.
297	7·188	Pasture, &c.	343	16·282	Pasture.
298	4·152	Pasture.	344	5·241	Pasture, &c.
299	8·435	Arable.	345	4·079	Ornamental ground.
299a	3·402	Road.	346	·175	Pond.
300	11·515	Wood.	347	7·307	Wood.
301	7·337	Arable, pasture, &c.	348	1·452	Pasture.
302	18·068	Rough pasture, furze, &c.	349	10·336	Pasture, &c.
303	1·318	Pasture, &c.	350	4·144	Arable.
304	1·481	Pasture, &c.	351	·814	Arable.
305	·158	House and garden.	352	1·320	Pasture.
306	3·995	Pasture, &c.	353	·623	Houses and gardens.
307	·884	Stream.	354	·955	Houses and gardens.
308	·356	Garden.	355	2·791	Arable.
309	3·756	Pasture, house, &c.	356	·080	House and garden.
310	1·139	Pasture.	357	·134	House and garden.
311	138·919	Wood, &c.	358	6·317	Arable.
312	3·241	Rough pasture and furze.	359	4·769	Pasture.
313	47·924	Arable.	360	4·319	Road.
			361	8·321	Arable.
			362	1·349	House, garden, and pasture.

No. on Plan.	Area in Acres.	Remarks.	No. on Plan.	Area in Acres.	Remarks.
363	29·968	Arable.	408	9·327	Arable.
364	1·061	Road.	409	31·205	Arable, &c.
365	13·646	Arable.	410	48·456	Arable, &c.
366	1·659	Road.	411	45·702	Arable.
367	85·959	Arable.	412	·675	Road
368	3·876	Road.	413	16·492	Arable.
369	·165	Shed and yard.	414	3·687	Road.
370	35·881	Arable, &c.	415	·270	Houses, yards, &c.
371	4·311	Arable.	416	17·263	Arable, &c.
372	52·457	Arable.	417	11·917	Arable.
373	2·545	Arable.	418	8·797	Arable.
374	1·249	Arable, &c.	419	5·969	Pasture, &c.
375	7·085	Pasture, &c.	420	7·396	Ornamental ground.
376	1·828	Pasture, &c.	421	·593	Road.
377	·469	House and garden.	422	8·148	Ornamental ground.
378	·928	Road.	423	·440	Pond.
379	1·242	Pasture.	424	2·524	Houses, yards, gardens, &c.
380	·754	Pasture.			
381	2·800	Houses, gardens, ornamental ground, &c.	425	1·111	Houses, gardens, &c.
			426	·453	Houses and gardens.
			427	3·160	Pasture, &c.
382	·438	Houses, garden, and yards.	428	16·415	Ornamental ground.
			429	1·066	Road.
383	·464	Road, &c.	430	6·064	Road.
384	·342	House, garden, &c.	431	·148	Houses and yards.
385	3·317	Houses, yards, gardens, &c.	432	2·981	Pasture.
			433	6·439	Arable.
386	5·118	Arable.	434	1·749	Pasture, &c.
387	·563	Road.	435	1·473	Pasture.
388	3·383	Pasture.	436	8·536	Arable.
389	1·362	Church and graveyard.	437	1·347	Houses, yards, &c.
			438	1·889	Pasture, &c.
390	·176	Houses and gardens.	439	4·208	Arable.
391	4·822	Pasture.	440	13·552	Wood.
392	1·063	Pasture.	441	16·600	Arable.
393	·864	Houses, garden, and yards.	442	2·912	Pasture, furze, &c.
			443	11·763	Arable.
394	2·111	Pasture.	444	4·844	Pasture.
395	3·890	Arable, &c.	445	5·079	Pasture.
396	5·987	Arable.	446	4·467	Arable.
397	13·175	Arable.	447	11·175	Wood.
398	16·839	Pasture, &c.	448	·385	Road.
399	9·669	Arable.	449	4·915	Pasture, &c.
400	1·584	Pasture.	450	5·407	Pasture, &c.
401	3·491	Pasture.	451	2·908	Rough pasture.
402	1·289	Road.	451a	3·160	Wood.
403	1·072	Houses, yards, garden, &c.	452	·400	Pasture, &c.
			453	·586	Pasture, &c.
404	6·356	Arable.	454	·289	Pasture, &c.
405	3·941	Pasture.	455	3·127	Pasture.
406	1·882	Road.	456	5·625	Arable.
407	·412	Houses and gardens.	457	·194	Pond.

No. on Plan.	Area in Acres.	Remarks.
458	·276	Pasture, &c.
459	·589	Pond.
460	·262	Houses and garden.
461	1·206	Wood, &c.
462	5·292	Ornamental ground.
463	·767	Ornamental ground.
464	8·561	Houses, gardens, and ornamental ground.
465	1·692	Ornamental ground.
466	3·466	Ornamental ground, &c.
467	12·857	Ornamental ground.
468	5·042	Arable.
469	2·598	Pasture.
470	2·612	Pasture, &c.
471	·354	Houses and garden.
472	3·494	Pasture, &c.
473	4·950	Pasture.
474	1·555	Pasture.
475	·597	Wood.
476	·200	Houses and garden.
477	·668	Pasture, &c.
478	·164	Houses and garden.
479	·752	Pasture.
480	1·511	Ornamental ground, house, &c.
481	1·881	Pasture.
482	·865	Houses, yards, gardens, &c.
483	·647	Pond.
484	15·912	Pasture, &c.
485	·906	Houses, yards, garden, &c.
486	·239	Pasture.
487	1·381	Pasture.
488	2·153	Pasture, &c.
489	6·753	Ornamental ground.
490	6·736	Pasture, &c.
491	·902	Pasture, &c.
492	1·893	Pasture, &c.
493	·367	Pasture.
494	6·184	Houses, gardens, ornamental ground, &c.
495	16·512	Ornamental ground.
496	2·411	Pasture.
497	·605	Pasture.
498	·994	Pasture.
499	5·960	Arable.
500	3·128	Pasture.
501	2·291	Pasture.
502	1·733	Arable.
503	·119	House and garden.
504	2·419	Arable.
505	·718	Pasture.
506	1·339	Houses, yards, gardens, &c.
507	·585	Pasture.
508	2·194	Pasture, &c.
509	·498	Pasture.
510	·170	House and garden.
511	4·402	Pasture, &c.
512	1·364	Pasture, &c.
513	·438	Pasture, &c.
514	·515	Houses, gardens, and pasture.
515	·669	Pasture, &c.
516	·861	Road.
517	3·479	Pasture, &c.
518	1·477	Houses and gardens.
519	2·070	Houses, gardens, &c.
520	·187	Pasture.
521	·245	Pasture.
522	·330	Arable.
523	·842	Pasture.
524	7·017	Arable.
525	·578	Rough pasture, &c.
526	·555	Arable and wood.
527	·455	Arable.
528	1·719	Arable.
529	2·528	Road.
530	·463	Rough pasture.
531	·402	Houses and garden.
532	1·691	Arable.
533	1·081	Road.
534	3·258	Rough pasture and furze.
535	·744	Rough pasture and furze.
536	·132	Arable.
537	6·063	Wood.
538	1·422	Pasture.
539	7·120	Arable.
540	1·117	Houses, yards, garden, &c.
541	12·386	Pasture.
542	·596	Wood.
543	·161	House and garden.
544	12·298	Houses, gardens, and ornamental ground.
545	1·604	Wood.
546	·642	Wood.
547	·634	Pond.
548	25·107	Ornamental ground, &c.

No. on Plan.	Area in Acres.	Remarks.	No. on Plan.	Area in Acres.	Remarks.
549	6·237	Pasture, &c.	596	1·229	Pasture.
550	1·186	Wood.	597	1·644	Road.
551	·586	Wood.	598	1·549	Houses, gardens, &c.
552	1·106	Wood.	599	1·240	Houses, gardens, &c.
553	·435	Road.	600	1·145	Pasture.
554	4·867	Pasture.	601	1·811	Arable.
555	3·297	Road.	602	·414	Pasture, &c.
556	14·581	Arable.	603	·585	Pasture.
557	·275	House and garden.	604	7·972	Road.
558	·127	Road.	605	2·015	Pasture.
559	1·920	Pasture.	606	·763	Pasture.
560	2·984	Pasture, &c.	607	3·850	Arable.
561	23·067	Wood, &c.	608	·397	Pasture.
562	6·184	Arable, &c.	609	·773	House, pasture, &c.
563	2·973	Wood.	610	1·807	Church and grave-yard.
564	3·069	Arable.			
565	3·433	Pasture, &c.	611	·440	Road.
566	2·360	Arable, &c.	612	1·656	Pasture.
567	8·159	Wood.	613	3·991	Pasture.
568	1·194	Pasture.	614	2·146	Pasture.
569	3·286	Pasture, &c.	615	·240	Ponds.
570	6·583	Pasture.	616	1·859	Pond.
571	3·176	Arable.	617	2·922	Wood.
572	2·217	Houses, yards, gardens, &c.	618	10·893	Arable.
			619	6·737	Arable.
573	8·589	Arable, &c.	620	6·183	Pasture.
574	·543	Houses, gardens, &c.	621	2·089	Pasture.
575	4·834	Pasture.	622	·580	Pasture.
576	4·990	Pasture.	623	·860	Pasture.
577	·481	Houses and garden.	624	2·363	House, arable, &c.
578	5·475	Pasture.	625	1·036	Garden.
579	2·132	Pasture.	626	·745	Pasture.
580	2·837	Pasture.	627	·766	Houses, garden, &c.
581	1·447	Pasture, &c.	628	·767	Road.
582	2·680	Pasture, &c.	629	·149	Pond.
583	1·579	Pasture.	630	22·177	Houses, gardens, ornamental ground, &c.
584	2·605	Pasture.			
585	2·005	Pasture.			
586	1·381	Houses, gardens, pasture, &c.	631	·404	Pond.
			632	1·142	Pasture.
587	1·817	Pasture, &c.	633	2·659	Arable.
588	2·623	Arable.	634	1·170	Houses, wood, &c.
589	3·770	Pasture.	635	3·874	Arable and garden.
590	·355	Houses, garden, and yard.	636	·145	Pasture, &c.
			637	·245	House and garden.
591	3·587	Pasture.	638	1·344	Houses, garden, and arable.
592	4·968	Pasture.			
593	2·521	Pasture.	639	4·253	Arable.
594	4·783	Houses, gardens, ornamental ground, &c.	640	1·654	Pasture.
			641	·748	Road.
			642	3·078	Pasture.
595	4·709	Arable.	643	1·079	Pasture.

No. on Plan.	Area in Acres.	Remarks.
644	1·134	Pasture.
645	1·056	Pasture.
646	·427	Houses, garden, &c.
647	2·082	Pasture, &c.
648	6·566	Pasture, &c.
649	5·169	Arable.
650	3·605	Pasture, &c.
651	1·039	Houses, gardens, &c.
652	2·443	Houses, gardens, &c.
653	4·068	Pasture.
654	1·970	Pasture, house, &c.
655	·251	Yard.
656	4·508	Pasture.
657	1·225	Wood.
658	·512	Wood.
659	3·639	Pasture.
660	·279	House and garden.
661	·190	House and garden.
662	4·011	Road.
663	3·788	Pasture.
664	3·380	Arable.
665	9·363	Pasture, &c.
666	8·014	Pasture, &c.
667	19·859	Wood.
668	3·105	Pasture, &c.
669	6·535	Arable.
670	3·543	Arable, &c.
671	·472	House and gardens.
672	1·219	Arable.
673	4·885	Road.
674	1·883	Houses, garden, pasture, &c.
675	2·286	Arable and garden.
676	·997	Ornamental ground and house.
677	2·858	Pasture.
678	36·839	Ornamental ground.
679	9·897	Houses, gardens, ornamental ground, &c.
680	2·638	Pasture, &c.
681	7·765	Arable.
682	2·704	Wood.
683	2·079	Road.
684	1·734	Pasture, &c.
685	2·446	Wood.
686	·473	Road.
687	2·083	Houses, yards, garden, &c.
688	4·131	Pasture.
689	15·548	Arable.
690	8·721	Wood, &c.
691	14·321	Arable, &c.
692	10·741	Rough pasture, &c.
693	3·440	Pasture, &c.
694	3·421	Pasture, &c.
695	·628	Houses, gardens, &c.
696	1·202	Pasture.
697	·352	Houses, gardens, &c.
698	·801	Road.
699	·704	Arable.
700	2·300	Pasture.
701	·457	Houses, gardens, &c.
702	3·415	Arable.
703	·378	Houses and garden.
704	·916	Pasture.
705	6·418	Rough pasture and furze.
706	1·032	Garden.
707	·638	Pasture, &c.
708	1·164	Pasture.
709	·396	Arable.
710	2·404	Houses, gardens, pasture, &c.
711	·475	Arable.
712	·368	Houses, garden, and yard.
713	1·943	Pasture.
714	3·902	Pasture.
715	·988	Pasture.
716	·743	Houses and gardens.
717	1·489	Pasture.
718	·714	Houses, garden, &c.
719	·836	Houses, garden, &c.
720	2·753	Arable.
721	4·750	Arable.
722	·241	Houses, garden, &c.
723	35·512	Wood, &c.
724	6·801	Road.
725	34·104	Wood, &c.
726	5·441	Pasture, &c.
727	·383	Road.
728	9·217	Rough pasture, &c.
729	5·393	Wood.
730	3·172	Pasture, &c.
731	·308	House, garden, &c.
732	·264	Pasture.
733	2·078	Pasture.
734	·466	Houses and gardens.
735	·352	House, garden, &c.
736	·683	Pasture, &c.
737	1·927	Road.
738	18·060	Arable.
739	24·260	Rough pasture.

No. on Plan.	Area in Acres.	Remarks.	No. on Plan.	Area in Acres.	Remarks.
740	·149	Wood.	786	8·152	Pasture, &c.
741	·104	Wood.	787	2·020	Wood.
742	26·575	Rough pasture and furze.	788	1·346	Wood.
743	42·608	Arable.	789	17·522	Ornamental ground, &c.
744	58·264	Arable, &c.	790	3·691	Wood, &c.
745	10·064	Rough pasture.	791	3·942	Wood.
746	14·598	Rough pasture.	792	13·921	Wood.
747	2·150	House, garden, old chalk pit, &c.	793	4·321	Pasture.
			794	1·677	Wood.
748	2·232	Road.	795	3·734	Wood.
749	78·858	Arable, &c.	796	11·338	Wood.
750	2·084	Road.	797	2·955	Wood.
751	31·840	Arable.	798	6·578	Wood.
752	·250	Houses, garden, &c.	799	23·894	Arable and pasture.
753	19·052	Arable.	800	4·645	Wood.
754	3·244	Road.	801	6·996	Wood.
755	2·884	Arable.	802	5·093	Wood.
756	21·442	Arable.	803	3·284	Pasture.
757	51·803	Arable.	804	6·364	Wood, &c.
758	·292	Shed and yard.	805	29·352	Ornamental ground, &c.
759	8·096	Rough pasture, &c.			
760	5·356	Rough pasture, &c.	806	1·856	Arable.
761	4·378	Rough pasture, &c.	807	·922	Gravel pit, rough pasture, &c.
762	17·267	Arable.			
763	6·636	Rough pasture.	808	2·782	Arable.
764	1·907	Rough pasture.	809	1·623	Arable.
765	42·787	Arable, &c.	810	2·228	Houses, wood, gardens, &c.
766	23·895	Arable.			
767	3·601	Wood.	811	·484	Arable.
768	34·008	Arable.	812	1·116	House, furze, garden, &c.
769	19·590	Arable.			
770	7·789	Pasture, furze, &c.	813	9·647	Arable, &c.
771	1·145	Arable.	814	4·404	Arable, rough pasture, &c.
772	2·029	Pasture.			
773	11·132	Arable.	815	1·120	Houses, gardens, &c.
774	3·945	Pasture.	816	2·143	Pasture.
775	7·499	Houses, arable, and clay pits.	817	10·368	Pasture, &c.
			818	4·351	Arable.
776	1·268	Pasture.	819	8·385	Arable.
777	·613	Houses, garden, and orchard.	820	1·958	Pasture, &c.
			821	2·312	Pasture, &c.
778	1·108	Wood.	822	2·793	Wood.
779	1·878	Wood, &c.	823	2·591	Pasture, &c.
780	·449	Houses and garden.	824	5·599	Arable.
781	5·717	Arable.	825	1·948	Houses, yards, gardens, &c.
782	15·924	Arable.			
783	5·627	Pasture, &c.	826	4·424	Pasture, &c.
784	1·529	Houses, garden, ornamental ground, &c.	827	4·910	Pasture.
			828	·376	Pasture.
			829	·221	House and garden.
785	13·531	Arable, &c.	830	1·846	Road.

No. on Plan.	Area in Acres.	Remarks.	No. on Plan.	Area in Acres.	Remarks.
831	4·682	Arable, houses, clay pit, &c.	878	5·593	Arable.
832	·933	Arable.	879	·670	Houses, garden, pasture, &c.
833	·673	Houses and gardens.	880	3·445	Road.
834	1·239	Arable.	881	2·590	Arable.
835	·934	Pasture.	882	·322	Garden, &c.
836	1·197	Arable.	883	·172	House and garden.
837	·380	Houses, gardens, &c.	884	6·831	Pasture.
838	1·732	Pasture, &c.	885	·512	Wood.
839	·483	Pasture.	886	3·814	Pasture, &c.
840	2·583	Arable, houses, &c.	887	2·101	Pasture.
841	1·967	Pasture.	888	1·755	Houses, gardens, and ornamental ground.
842	·122	House and garden.			
843	·322	Road.	889	2·021	Pasture, &c.
844	·302	Houses and garden.	890	21·396	Arable.
845	1·664	Pasture.	891	18·570	Arable.
846	·836	Arable.	892	44·574	Arable, &c.
847	1·194	Road.	893	10·768	Wood, &c.
848	·503	Pasture.	894	7·574	Arable.
849	·325	Arable.	895	·508	Road.
850	·203	Road.	896	13·321	Arable, &c.
851	1·393	Houses, yards, gardens, &c.	897	7·906	Road.
			898	1·762	Houses, gardens, &c.
852	3·462	Pasture.	899	9·253	Pasture, &c.
853	·830	House, garden, &c.	900	1·832	Wood.
854	13·825	Pasture, &c.	901	14·710	Pasture.
855	2·019	Houses, yards, gardens, &c.	902	5·100	Pasture.
			903	2·362	Pasture, &c.
856	14·163	Arable and wood.	904	1·373	Houses, yards, garden, &c.
857	·980	Pasture.			
858	·778	Houses, yards, garden, &c.	905	2·359	Pasture, &c.
			906	·257	Pasture.
859	10·143	Arable, &c.	907	·266	Houses and garden.
860	23·525	Arable.	908	·364	Pasture.
861	10·537	Arable.	909	14·048	Arable.
862	·207	Pond.	910	·931	Arable.
863	1·084	Houses, yards, garden, &c.	911	·522	Arable.
			912	2·274	Arable.
864	6·196	Pasture.	913	·384	Houses, gardens, &c.
865	2·557	Pasture.	914	9·575	Arable, &c.
866	20·787	Arable, &c.	915	6·438	Wood.
867	3·178	Wood.	916	·583	Wood.
868	2·182	Arable.	917	2·449	Pasture.
869	10·292	Wood.	918	·168	House and garden.
870	1·328	Pasture.	919	2·108	Road.
871	·793	Pasture.	920	3·713	Wood.
872	3·063	Pasture.	921	·534	Road.
873	1·105	Pasture, &c.	922	2·098	Road.
874	2·986	Pasture.	923	·202	House and garden.
875	4·233	Wood.	924	6·141	Arable.
876	1·688	Pasture.	925	3·551	Arable, &c.
877	1·676	Pasture.	925a	1·543	Pasture.

No. on Plan.	Area in Acres.	Remarks.	No. on Plan.	Area in Acres.	Remarks.
926	5·483	Wood.	954	2·158	Pasture.
927	5·674	Arable, &c.	955	4·770	Pasture, &c.
928	·499	Wood.	956	1·764	Arable, &c.
929	·104	Pond.	957	·900	Pasture, &c.
930	21·187	Pasture, &c.	958	·799	Pasture.
931	2·164	Pasture.	959	1·950	Pasture, &c.
932	2·172	Wood.	960	·813	Houses, gardens, &c.
933	3·056	Pasture.	961	·475	Orchard.
934	8·143	Pasture, &c.	962	2·247	Orchard.
935	1·743	Arable.	963	·438	Houses, yards, gardens, &c.
936	3·408	Arable.			
937	·267	Houses and garden.	964	·237	Houses, garden, &c.
938	24·374	Arable.	965	3·719	Road.
939	33·301	Arable, &c.	966	4·146	Pasture.
940	1·397	Wood.	967	1·202	Houses, yard, garden, &c.
941	20·529	Arable.			
942	39·064	Arable, &c.	968	4·895	Pasture.
943	·220	Road.	969	13·956	Wood.
944	40·712	Arable.	970	2·693	Arable.
945	4·771	Arable.	971	1·551	Arable, &c.
946	3·300	Arable, &c.	972	1·648	Wood, &c.
947	1·305	Road.	973	1·349	Road.
948	7·947	Wood.	974	26·803	Wood.
949	24·569	Arable.	975	150·290	Arable.
950	2·547	Arable.			
951	32·139	Arable.		5079·898	
952	·201	Orchard.			
953	11·252	Arable.			

RECAPITULATION.

4922·329	Land.
147·729	Roads.
9·840	Water.
5079·898	Total area of the Parish of East Woodhay, in the County of Hants.

INDEX TO PLACES

IN THE

PARISH OF EAST WOODHAY.

COUNTY OF HANTS.

Name of Place.	No. of Sheet. 6-inch scale.	No. of Sheet. 25·344 in. scale.
Abbey Wells -	II.	15
Ball Hill - -	"	11
Bourne House -	"	"
Burlyn House -	"	"
Burley Lodge -	"	"
Burley Wood Farm	"	"
Ballhill Farm -	"	"
Berry's Farm -	"	14
Burley Wood -	"	15
Broad Laying -	"	"
Broad Laying Farm	"	"
Boxhall Cottage -	VIII.	3
Copse Farm -	II.	15
Church Farm -	"	14
Crowshot House -	VIII.	3
East Woodhay House	II.	11
East End Farm -	"	14
Enbridge House -	"	15
East End - -	"	"
East Woodhay -	"	14
Field Barn - -	"	"
Gore End - -	"	11
Hazelby House -	"	10
Hillier's Farm -	"	11
Hatt Farm - -	"	"
Ham End Cottages	"	14
Heath End - -	"	"
Hollington House -	"	15
Hollington House Farm - -	"	"
Harwood Lodge -	"	"
Harwood Farm -	II.	15
Hollington - -	VIII.	3
Hollington Farm -	"	"
Hollington Cross -	"	7
Hill Barn - -	"	2
Infant School -	II.	10
Itchens -	"	15
Independent Chapel	VIII.	3
Ivy House - -	"	"
Ivy Cottage -	"	"
Knight's Farm -	II.	11
Methodist Chapel (Wesleyan) -	"	10
Methodist Chapel (Primitive) -	"	11
Malverleys - -	"	15
Mount Cottage	"	"
Mount Villa	VIII.	3
North End -	II.	10
North End Lodge -	"	"
National School (Boys and Girls)	"	14
New Barn - -	"	"
Oakhurst House -	"	11
Old Blanket Mill -	"	12
Pile's Farm -	"	15
Pill Hill - -	VIII.	3
Rose Cottage -	"	11
Rectory Farm -	"	14
Rectory - -	"	"

Name of Place.	No. of Sheet.		Name of Place.	No. of Sheet.	
	6-inch scale.	25·344 in. scale.		6-inch scale.	25·344 in. scale.
St. Martin's Church (Rectory) -	II.	14	The Mount -	II.	15
Sun Grove - -	"	"	Tower House -	VIII.	3
Star Grove - -	"	"	Waterloo - -	II.	11
St. Thomas's Church (Vicarage) -	"	15	Woolton Cottage -	"	15
			Woolton Lodge -	"	"
			Woolton Hill -	"	"
The Elms -	"	10			
The Grove - -	"	"	Yews Farm -	VIII.	3
The Grove - -	"	15			
The Hollies -	"	11	Zell House Farm -	"	7
Tile Barn - -	"	15			

LONDON:
Printed by GEORGE E. EYRE and WILLIAM SPOTTISWOODE,
Printers to the Queen's most Excellent Majesty.
For Her Majesty's Stationery Office.

AGENTS FOR THE SALE OF ORDNANCE MAPS, &c.

ENGLAND.

Messrs. LONGMAN & Co., 39, Paternoster Row, E.C.
Mr. E. STANFORD, 6, Charing Cross, S.W., and
Mr. J. WYLD, 457, Strand, W.

LONDON.

SCOTLAND.

Messrs. W. and A. K. JOHNSTON, 4, St. Andrew Square—EDINBURGH.

IRELAND.

Messrs. HODGES, FOSTER, & Co., Grafton Street—DUBLIN.

ORDNANCE SURVEY OF ENGLAND.

BOOK OF REFERENCE TO THE PLAN

OF THE

PARISH OF WOODMANCOTT

(HUNDRED OF MAINSBOROUGH),

IN THE

COUNTY OF HANTS,

CONTAINING 1403·437 ACRES.

MAJOR-GENERAL SIR HENRY JAMES, R.E., F.R.S., F.G.S., &c.,
SUPERINTENDENT OF THE SURVEY.

LONDON:
PRINTED BY GEORGE E. EYRE AND WILLIAM SPOTTISWOODE,
PRINTERS TO THE QUEEN'S MOST EXCELLENT MAJESTY.
FOR HER MAJESTY'S STATIONERY OFFICE.

1872.

Price One Shilling.

ORDNANCE SURVEY OF ENGLAND.

BOOK OF REFERENCE TO THE PLAN

OF THE

PARISH OF WOODMANCOTT

(HUNDRED OF MAINSBOROUGH),

IN THE

COUNTY OF HANTS,

CONTAINING 1403·437 ACRES.

MAJOR-GENERAL SIR HENRY JAMES, R.E., F.R.S., F.G.S., &c.,
SUPERINTENDENT OF THE SURVEY.

LONDON:
PRINTED BY GEORGE E. EYRE AND WILLIAM SPOTTISWOODE,
PRINTERS TO THE QUEEN'S MOST EXCELLENT MAJESTY.
FOR HER MAJESTY'S STATIONERY OFFICE.

1872.

Price One Shilling.

[7142.—50.—9/72.]

Published in 38 Shee

EXPLANATORY REMARKS.

The scale of the Parish Plans is the 1-2500th of the actual length on the und, and is equal to 25·344 inches to a mile, or 3·157 chains to an inch, ich is very approximately equal to one square inch to one acre, the square of)018 inch being equal to one acre.

The length of each sheet is 1½ miles, and the width 1 mile, the area of each eet is therefore 960 acres.

Each enclosure has a reference number to the area which is given in this Book.

The Braces (ʃ) on the plans are to indicate that the spaces so braced are inuded under the same reference number.

The Altitudes in feet above the Mean Level of the Sea are written thus—31·4.

The Scale of the Plans of the County is 6 inches to a mile, and each sheet conains the same area as 16 sheets of the Parish Plans. There is therefore a double eference number to each sheet, as VI. 9., the Roman Numerals referring to the)ounty Plans, the Arabic Figures to the Parish Plans.

The following are the characters employed on the Ordnance Plans on the Scales of 1-2500, and 6 inches to a mile :—

County Names	C	Hundreds or Wards	W
Parishes	P	Townships	T
Extra Parochial	E	Division of Townships	T

Antiquities ..... { ROMAN / Druidical or Saxon / Norman or Subsequent

The descriptions of the boundaries are shown by the following initials :—

Centre of Stream	*C.S.*	Centre of Fence	*C.F.*
Centre of Road	*C.R.*	Top of Cop	*T.C.*
Side of Stream or Drain	*S.S.* or *S.D.*	Centre of Wall	*C.W.*
Root of Hedge	*R.H.*	Defaced	*Def.*
Face of Wall	*F.W.*	Track of Stream	*T.S.*

Undefined ..... *Und.*

Where a change occurs in the boundaries, the symbol [o—o] is used to show the part at which the change takes place.

N.B.—To convert Decimal Fractions of an Acre into Roods and Perches, multiply the decimal first by 4 and then by 40, preserving the same number of decimals in the product.

Examples—

	Acres.		Acres.
	633·357		527·013
	4		4
	1·428		·052
	40		40
A. R. P.		A. R. P.	
633 1 17	17·120	527 0 2	2·080

TABLE

FOR CONVERTING DECIMAL PARTS OF AN ACRE INTO ROODS AND PERCHES.

Perch.	0 Rood.	1 Rood.	2 Roods.	3 Roods.	Perch.	0 Rood.	1 Rood.	2 Roods.	3 Roods.
0	·000	·250	·500	·750	21	·131	·381	·631	·881
1	·00C	·256	·506	·756	22	.137	·387	·637	·887
2	·012	·262	·512	·762	23	·144	·394	·644	·894
3	·019	·269	·519	·769	24	·150	·400	·650	·900
4	·025	·275	·525	·775	25	·156	·406	·656	·906
5	·031	·281	·531	·781	26	·162	·412	·662	·912
6	·037	·287	·537	·787	27	·169	·419	·669	·919
7	·044	·294	·544	·794	28	·175	·425	·675	·925
8	·050	·300	·550	·800	29	·181	·431	·681	·931
9	·056	·306	·556	·806	30	·187	·437	·687	·937
10	·062	·312	·562	·812	31	·194	·444	·694	·944
11	·069	·319	·569	·819	32	·200	·450	·700	·950
12	·075	·325	·575	·825	33	·206	·456	·706	·956
13	·081	·331	·581	·831	34	·212	·462	·712	·962
14	·087	·337	·587	·837	35	·219	·469	·719	·969
15	·094	·344	·594	·844	36	·225	·475	·725	·975
16	·100	·350	·600	·850	37	·231	·481	·731	·981
17	·106	·356	·606	·856	38	·237	·487	·737	·987
18	·112	·362	·612	·862	39	·244	·494	·744	·994
19	.119	·369	·619	·869	40	·250	·500	·750	1·000
20	·125	·375	·625	·875					

PARISH OF WOODMANCOTT,

IN THE

COUNTY OF HANTS—(Northern Division).

HUNDRED OF MAINSBOROUGH.

No. on Plan.	Area in Acres.	Remarks.	No. on Plan.	Area in Acres.	Remarks.
1	45·722	Wood.	38	5·342	Pasture.
2	25·055	Wood.	39	·223	House and garden.
2a	·665	Road.	40	·306	Garden.
3	19·363	Wood.	41	43·787	Arable.
4	23·293	Wood.	42	69·692	Arable, &c.
5	92·229	Wood.	43	21·025	Arable.
6	·147	Pond.	44	31·187	Arable.
7	·397	Garden.	45	7·476	Arable.
8	·530	Wood.	46	·136	House and yard.
9	·591	Wood.	47	·498	House, garden, &c.
10	·331	Wood, &c.	48	68·057	Pasture, &c.
11	121·653	Wood.	49	2·847	Arable.
12	·111	House and garden.	50	32·359	Arable.
13	1·441	Pasture.	51	32·962	Wood.
14	·120	House and garden.	52	9·245	Arable.
15	·239	Houses and gardens.	53	35·922	Arable.
16	28·246	Arable.	54	3·153	Road.
17	6·015	Arable.	55	37·927	Arable.
18	7·616	Pasture.	56	·403	Houses, stackyard, &c.
19	·402	Garden.	57	·173	Houses and gardens.
20	·385	Church & graveyard.	58	1·495	Pasture.
21	·248	Pasture.	59	36·075	Arable.
22	·992	Ornamental ground, house, &c.	60	·882	Wood.
			61	35·086	Arable.
23	·103	Pond.	62	·880	Wood.
24	·316	Pasture.	63	17·541	Pasture, furze, &c.
25	·624	House and yard.	64	4·631	Wood.
26	·825	Pasture.	65	1·048	Wood.
27	4·799	Pasture.	66	35·678	Arable.
28	·825	Pasture.	67	37·619	Arable.
29	·564	Houses, gardens, &c.	68	·650	Road.
30	·214	Houses and gardens.	69	28·275	Arable.
31	3·916	Road.	70	8·097	Arable.
32	41·425	Arable.	71	·089	Road.
33	27·105	Arable.	72	66·821	Arable.
34	183·184	Arable.	73	1·899	Road.
35	1·299	Road.			
36	29·090	Arable, &c.		1403·437	
37	53·871	Arable, &c.			

RECAPITULATION.

Area in Acres.	
1391·516	Land.
11·671	Roads.
·250	Water.
1403·437	Total area of the Parish of Woodmancott, in the County of Hants.

INDEX TO PLACES

IN THE

PARISH OF WOODMANCOTT.

COUNTY OF HANTS.

Name of Place.	No. of Sheet.		Name of Place.	No. of Sheet.	
	6-inch scale.	25·344 in. scale.		6-inch scale.	25·344 in. scale.
Lone Farm -	XXXIV.	1	St. James's Church (Per. Curacy) -	XXVI.	13
Manor Farm -	XXVI.	13	Woodmancott -	"	"
New Barn -	"	"			

LONDON:
Printed by George E. Eyre and William Spottiswoode,
Printers to the Queen's most Excellent Majesty.
For Her Majesty's Stationery Office.

DEPOTS FOR THE SALE OF ORDNANCE MAPS, &c.

ENGLAND AND WALES.

1, Saint Martin's Place, Charing Cross—LONDON.

SCOTLAND.

Ordnance Survey Office, Post-office Buildings—EDINBURGH.

IRELAND.

Ordnance Survey Office, Phœnix Park—DUBLIN.

ORDNANCE SURVEY OF ENGLAND.

BOOK OF REFERENCE TO THE PLAN

OF THE

PARISH OF WOOTTON ST. LAWRENCE

(HUNDRED OF CHUTELEY),

IN THE

COUNTY OF HANTS,

CONTAINING 3989·973 ACRES.

MAJOR-GENERAL SIR HENRY JAMES, R.E., F.R.S., F.G.S., &c.,
DIRECTOR-GENERAL OF THE ORDNANCE SURVEY.

LONDON:
PRINTED BY GEORGE E. EYRE AND WILLIAM SPOTTISWOODE,
PRINTERS TO THE QUEEN'S MOST EXCELLENT MAJESTY.
FOR HER MAJESTY'S STATIONERY OFFICE.

1874.

Price One Shilling.

ORDNANCE SURVEY OF ENGLAND.

BOOK OF REFERENCE TO THE PLAN

OF THE

PARISH OF WOOTTON ST. LAWRENCE

(HUNDRED OF CHUTELEY),

IN THE

COUNTY OF HANTS,

CONTAINING 3989·973 ACRES.

MAJOR-GENERAL SIR HENRY JAMES, R.E., F.R.S., F.G.S., &c.,

DIRECTOR-GENERAL OF THE ORDNANCE SURVEY.

LONDON:

PRINTED BY GEORGE E. EYRE AND WILLIAM SPOTTISWOODE,

PRINTERS TO THE QUEEN'S MOST EXCELLENT MAJESTY.

FOR HER MAJESTY'S STATIONERY OFFICE.

1874.

Price One Shilling.

[7142.—50—5/74.]

ORDNANCE SURVEY OF ENGLAND

PARISH OF WOOTTON St LAWRENCE & Do (Det)
& MONK SHERBORNE (Det Nos 2 to 8)

HAMPSHIRE

INDEX TO THE SHEETS

Published on the Scale of $\frac{1}{2500}$ *or 25·344 Inches to a Mile*

Scale of this Index One Inch to a Mile.

EXPLANATORY REMARKS.

he scale of the Parish Plans is the 1-2500th of the actual length on the nd, and is equal to 25·344 inches to a mile, or 3·157 chains to an inch, ch is very approximately equal to one square inch to one acre, the square of)18 inch being equal to one acre.

he length of each sheet is 1½ miles, and the width 1 mile, the area of each t is therefore 960 acres.

ach enclosure has a reference number to the area which is given in this Book.

he Braces (∫) on the plans are to indicate that the spaces so braced are inled under the same reference number.

he Altitudes in feet above the Mean Level of the Sea are written thus—31·4.

The Scale of the Plans of the County is 6 inches to a mile, and each sheet conis the same area as 16 sheets of the Parish Plans. There is therefore a double erence number to each sheet, as VI. 9., the Roman Numerals referring to the unty Plans, the Arabic Figures to the Parish Plans.

he dimensions of the sheets on the Six-inch scale being four miles by six miles, area is twenty-four square miles, equal to 15,360 acres.

e following are the characters employed on the Ordnance Plans on the Scale of 1–2500, and 6 inches to a mile :—

ounty Names	C	Hundreds or Wards	W
arishes	P	Townships	T
xtra Parochial	E	Division of Townships	T

ntiquities ..... { ROMAN / Druidical or Saxon / Norman or Subsequent

The descriptions of the boundaries are shown by the following initials :—

Centre of Stream	*C.S.*	Centre of Fence	*C.F.*
Centre of Road	*C.R.*	Top of Cop	*T.C.*
Side of Stream or Drain ...	*S.S.* or *S.D.*	Centre of Wall	*C.W.*
Root of Hedge	*R.H.*	Defaced	*Def.*
Face of Wall	*F.W.*	Track of Stream	*T.S.*

Undefined ..... *Und.*

Where a change occurs in the boundaries, the symbol [o—o] is used to show the part at which the change takes place.

N.B.—To convert Decimal Fractions of an Acre into Roods and Perches, multiply the decimal first by 4 and then by 40, preserving the same number of decimals in the product.

Examples—

			Acres.				Acres.
			633·357				527·013
			4				4
			1·428				·052
			40				40
A.	R.	P.	17·120	A.	R.	P.	2·080
633	1	17		527	0	2	

TABLE

FOR CONVERTING DECIMAL PARTS OF AN ACRE INTO ROODS AND PERCHES.

Perch.	0 Rood.	1 Rood.	2 Roods.	3 Roods.	Perch.	0 Rood.	1 Rood.	2 Roods.	3 Roods.
0	·000	·250	·500	·750	21	·131	·381	·631	·881
1	·00C	·256	·506	·756	22	.137	·387	·637	·887
2	·012	·262	·512	·762	23	·144	·394	·644	·894
3	·019	·269	·519	·769	24	·150	·400	·650	·900
4	·025	·275	·525	·775	25	·156	·406	·656	·906
5	·031	·281	·531	·781	26	·162	·412	·662	·912
6	·037	·287	·537	·787	27	·169	·419	·669	·919
7	·044	·294	·544	·794	28	·175	·425	·675	·925
8	·050	·300	·550	·800	29	·181	·431	·681	·931
9	·056	·306	·556	·806	30	·187	·437	·687	·937
10	·062	·312	·562	·812	31	·194	·444	·694	·944
11	·069	·319	·569	·819	32	·200	·450	·700	·950
12	·075	·325	·575	·825	33	·206	·456	·706	·956
13	·081	·331	·581	·831	34	·212	·462	·712	·962
14	·087	·337	·587	·837	35	·219	·469	·719	·969
15	·094	·344	·594	·844	36	·225	·475	·725	·975
16	·100	·350	·600	·850	37	·231	·481	·731	·981
17	·106	·356	·606	·856	38	·237	·487	·737	·987
18	·112	·362	·612	·862	39	·244	·494	·744	·994
19	.119	·369	·619	·869	40	·250	·500	·750	1·000
20	·125	·375	·625	·875					

PARISH OF WOOTTON ST. LAWRENCE,

IN THE

COUNTY OF HANTS—(NORTHERN DIVISION).

HUNDRED OF CHUTELEY.

No. on Plan.	Area in Acres.	Remarks.	No. on Plan.	Area in Acres.	Remarks.
1	1·094	Houses, gardens, &c.	37	10·633	Ornamental ground.
2	·382	Road.	38	2·022	Houses, gardens, &c.
3	·350	Houses and garden.	39	1·400	Church and graveyard.
4	·477	Pasture.			
5	·550	Houses and gardens.	40	11·930	Arable.
6	5·394	Arable.	41	5·488	Arable.
7	51·995	Arable.	42	1·470	Road.
8	4·546	Pond.	43	·464	Houses and gardens.
9	1·029	Wood.	44	8·645	Houses, yards, gardens, &c.
10	11·848	Wood.			
11	3·396	Wood.	45	·124	Pond.
12	9·673	Wood.	46	3·986	Arable.
13	7·449	Ornamental ground.	47	4·296	Wood.
14	19·011	Arable.	48	·934	Pasture.
15	6·080	Arable.	49	·840	Arable.
16	·561	Wood.	50	1·100	Arable.
17	1·385	Wood.	51	1·023	Houses, gardens, &c.
18	1·158	Wood.	52	·321	Houses, gardens, &c.
19	4·220	Road.	53	·456	Road.
20	7·267	Arable.	54	18·435	Arable.
21	·565	Wood.	55	1·544	Wood.
22	23·562	Wood.	56	3·257	Pasture.
23	3·579	Arable.	57	7·818	Wood.
24	4·072	Pasture.	58	5·102	Wood.
25	·939	Arable.	59	3·738	Wood.
26	·615	Road.	60	8·594	Arable, &c.
27	13·082	Wood.	61	4·551	Pasture.
28	1·782	Wood.	62	3·462	Pasture.
29	5·211	Ornamental ground, &c.	63	·131	Garden.
			64	·710	Pasture.
30	2·122	Ornamental ground, &c.	65	·639	Houses and garden.
			66	·521	Pasture, &c.
31	·276	Houses, gardens, and yard.	67	7·419	Arable.
			68	7·057	Arable.
32	·178	Pasture.	69	8·718	Arable.
33	13·286	Arable, &c.	70	·063	Pond.
34	3·819	Pasture.	71	1·832	Pasture.
35	·430	Houses and gardens.	72	·217	Houses and gardens.
36	19·184	Arable.	73	1·068	Houses and gardens.

No. on Plan.	Area in Acres.	Remarks.	No. on Plan.	Area in Acres.	Remarks.
74	1·058	Houses and gardens.	126	·937	Houses and gardens.
75	2·582	Arable.	127	·218	Pond.
76	·232	Garden.	128	9·095	Pasture.
77	·103	Pond.	129	·458	Arable.
78	1·598	Houses and gardens.	130	2·542	Pasture.
79	1·498	Pasture.	131	·794	Rough pasture.
80	·991	Houses and gardens.	132	2·200	Arable.
81	·799	Houses and gardens.	133	8·417	Arable.
82	·353	Gardens.	134	52·477	Arable.
83	1·688	Pasture.	135	137·450	Arable.
84	2·949	Arable.	136	5·856	Arable.
85	·240	Pasture.	137	30·474	Arable.
86	·298	House and garden.	138	28·237	Arable.
87	1·950	Pasture.	139	7·908	Wood.
88	6·478	Road.	140	·844	Wood.
89	2·970	Arable.	141	2·691	Wood.
90	·223	Houses and garden.	142	12·616	Arable.
91	·170	Houses and garden.	143	2·419	Wood.
92	8·067	Arable.	144	·320	Houses and garden.
93	17·517	Arable.	145	2·166	Road.
94	9·050	Arable.	146	27·363	Arable.
95	1·100	Wood.	147	6·200	Arable.
96	3·729	Pasture.	148	37·541	Arable.
97	1·774	Pasture.	149	50·808	Arable.
98	1·668	Wood.	150	1·271	Road.
99	·923	Houses, gardens, &c.	151	·374	House and garden.
100	·193	Road.	152	·845	Houses and gardens.
101	2·617	Arable.	153	·502	Houses and gardens.
102	2·865	Arable.	154	2·946	Road.
103	·445	Wood.	155	1·999	Houses, gardens, &c.
104	·324	Wood.	156	·123	Houses and gardens.
105	2·367	Arable.	157	·705	Houses, gardens, and yards.
106	·889	Road.			
107	·497	Wood.	158	1·116	Pasture.
108	4·487	Arable.	159	·777	Houses, gardens, &c.
109	4·012	Arable.	160	26·473	Arable.
110	·714	Wood.	161	4·529	Arable.
111	·627	Wood.	162	14·723	Arable.
112	4·108	Arable.	163	3·394	Arable.
113	·877	Wood.	164	6·064	Arable.
114	·249	Wood.	165	24·334	Arable.
115	12·827	Arable.	166	24·782	Arable, &c.
116	5·066	Arable.	167	2·543	Chalk pit.
117	·906	Wood.	168	24·316	Arable.
118	·247	Rough pasture.	169	1·891	Road.
119	2·595	Wood.	170	18·464	Arable.
120	5·317	Pasture.	171	20·553	Arable.
121	4·347	Arable.	172	1·050	Arable.
122	10·334	Arable.	173	43·869	Arable.
123	·164	Road.	174	·890	Road.
124	·248	House and garden.	175	24·607	Arable.
125	1·441	Pasture.	176	32·063	Arable.

No. on Plan.	Area in Acres.	Remarks.
177	1·065	Road.
178	2·251	Pasture.
179	4·108	Pasture.
180	3·638	Pasture.
181	115·842	Arable.
182	1·516	Arable.
183	11·860	Arable.
184	3·857	Arable.
185	·306	Arable.
186	22·684	Arable.
187	·554	Road.
188	11·199	Arable.
189	3·187	Road.
190	29·873	Arable.
191	26·292	Arable.
192	·471	Wood.
193	·992	Wood.
194	3·011	Arable.
195	5·997	Arable.
196	·167	Pond.
197	·971	Ornamental ground.
198	10·730	Ornamental ground, &c.
199	12·641	Houses, gardens, ornamental ground, &c.
200	9·276	Pasture.
201	3·542	Arable.
202	26·415	Arable.
202a	·553	Road.
203	1·149	Road.
203a	·090	House and garden.
204	22·455	Arable.
205	8·790	Arable.
206	3·997	Arable.
207	4·816	Arable.
208	3·753	Arable.
209	·656	Road.
210	4·780	Arable.
211	9·929	Arable.
212	19·328	Arable.
213	1·675	Arable.
214	7·693	Arable.
215	13·193	Arable.
216	14·896	Arable.
217	3·844	Arable.
218	5·533	Arable.
219	11·524	Arable.
220	2·006	Pasture.
221	1·132	Pasture.
222	·670	Houses and gardens.
223	·285	Arable.
224	·320	Houses and gardens.
225	·360	Houses and gardens.
226	9·484	Arable.
227	13·147	Arable.
228	·907	Houses and gardens.
229	·191	Pond.
230	·178	Pasture.
231	·453	Houses, gardens, &c.
232	4·396	Pasture.
233	7·744	Arable.
234	·142	Road.
235	10·937	Arable.
236	3·679	Arable.
237	1·199	Road.
238	6·212	Arable.
239	16·452	Arable.
240	4·225	Arable.
241	2·829	Garden.
242	2·243	Arable.
243	1·280	Arable.
244	3·200	Pasture.
245	2·244	Pasture.
246	1·820	Pasture.
247	·692	Church and graveyard.
248	2·004	Houses, gardens, &c.
249	·427	Road.
250	·089	Houses and gardens.
251	1·852	Arable.
252	1·266	Wood.
253	17·647	Pasture.
254	·337	Wood.
255	49·055	Ornamental ground, &c.
256	2·232	Houses, yards, &c.
257	·439	Houses, yards, &c.
258	1·332	Garden.
259	6·063	Ornamental ground, &c.
260	100·050	Ornamental ground, &c.
261	1·925	Wood.
262	1·508	Wood.
263	·596	Wood.
264	·474	Wood.
265	49·383	Arable.
266	9·107	Arable.
267	·258	Houses and gardens.
268	1·575	Arable.
269	·109	Road.
270	·403	Houses and gardens.
271	·047	House and garden.

No on Plan.	Area in Acres.	Remarks.	No. on Plan.	Area in Acres.	Remarks.
272	·373	Houses and gardens.	324	·158	House and garden.
273	·221	Houses and gardens.	325	·631	Pasture.
274	3·846	Road.	326	5·734	Arable.
275	35·629	Arable.	327	·936	Pasture.
276	16·091	Arable.	328	1·265	Pasture.
277	1·171	Wood.	329	29·625	Arable.
278	9·339	Arable.	330	1·540	Pasture.
279	4·143	Pasture.	331	7·084	Arable.
280	1·938	Pasture.	332	·632	Road.
281	·727	Houses, gardens, &c.	333	20·637	Arable.
282	·186	Orchard.	334	8·495	Railway.
283	4·571	Road.	335	15·178	Wood.
284	6·800	Arable.	336	23·131	Arable.
285	4·449	Arable.	337	5·445	Arable.
286	8·624	Arable.	338	1·497	Pasture.
287	13·225	Arable.	339	·981	Pasture.
288	·767	Houses, gardens, &c.	340	1·312	Houses, gardens, and pasture.
289	1·369	Wood.			
290	7·284	Wood.	341	3·800	Arable.
291	5·205	Arable.	342	1·117	Houses and gardens.
292	11·767	Arable.	343	·541	Houses and gardens.
293	8·438	Wood.	344	·397	Houses and gardens.
294	6·929	Arable.	345	2·189	Houses and gardens.
295	4·848	Arable.	346	·164	Orchard.
296	26·241	Arable.	347	21·503	Arable.
297	31·271	Arable.	348	16·276	Arable.
298	3·030	Arable.	349	1·426	Pasture.
299	2·356	Arable.	350	1·871	Pasture.
300	5·345	Arable.	351	1·405	Pasture.
301	31·377	Arable.	352	1·072	Houses, gardens, and yards.
302	19·515	Arable, &c.			
303	5·628	Arable, &c.	353	·847	Pasture.
304	·307	Houses and gardens.	354	·880	Pasture.
305	3·936	Road.	355	1·014	Houses and gardens.
306	10·794	Arable.	356	3·650	Arable.
307	·382	Houses and gardens.	357	4·383	Arable.
308	10·337	Arable.	358	2·696	Arable.
309	13·034	Arable.	359	2·005	Pasture.
310	41·955	Arable.	360	·510	Houses and garden.
311	15·643	Arable.	361	·962	Pasture.
312	·965	Road.	362	·550	Houses and yards.
313	·492	Houses and gardens.	363	1·949	Houses, gardens, &c.
314	·346	Houses and gardens.	364	·802	Pasture.
315	17·605	Arable.	365	63·739	Arable.
316	14·501	Wood.	366	1·647	Arable, &c.
317	1·698	Pasture.	367	19·811	Railway.
318	2·419	Road.	368	32·916	Arable.
319	9·128	Arable.	369	·234	Houses and garden.
320	13·470	Arable.	370	1·034	Pasture.
321	14·179	Arable.	371	2·364	Pasture.
322	1·006	Arable.	372	2·028	Road.
323	2·029	Road.	373	·831	Houses and gardens.

No. on Plan.	Area in Acres.	Remarks.
374	17·483	Arable.
375	10·979	Arable.
376	1·068	Pasture and road.
377	1·829	Pasture.
378	4·182	Wood.
379	37·338	Arable.
380	1·263	Road.
381	16·138	Arable.
382	11·187	Arable.
383	35·212	Arable, &c.
384	·384	Arable.
385	·371	Road.
386	1·015	Houses, gardens, &c.
387	3·575	Pasture.
388	33·053	Wood.
389	12·202	Arable.
390	·164	Pond.
391	·652	Houses and yards.
392	5·552	Pasture.
393	·476	House and garden.
394	4·235	Pasture.
395	2·292	Wood.
396	14·931	Arable.
397	8·238	Pasture.
398	10·399	Arable.
399	7·471	Arable.
400	37·400	Arable.
401	4·603	Arable.
402	·806	Wood.
403	9·192	Arable.
404	·250	Road.
405	·282	House, garden, &c.
406	5·347	Road.
407	·322	Houses and gardens.
408	·560	Arable.
409	·523	Garden.
410	1·271	Arable.
411	4·922	Arable.
412	29·719	Arable.
413	3·607	Wood.
414	19·610	Wood.
415	2·997	Pasture, &c.
416	·181	House and garden.
417	·502	Houses and yards.
418	·723	Stackyard.
419	1·182	Road.
420	114·316	Arable.
421	67·414	Arable.
422	8·800	Arable.
423	9·474	Arable.
424	5·638	Arable.
425	7·563	Arable.
426	34·556	Wood.
427	2·395	Arable.
428	61·577	Arable.
429	1·558	Wood.
430	17·998	Arable.
431	34·842	Arable.
432	·684	Wood.
433	1·506	Road.
434	26·241	Arable.
435	13·734	Wood.
436	8·438	Arable.
437	10·079	Arable.
438	1·943	Road.
439	24·076	Wood.
440	·897	Road.
441	23·666	Arable.
442	36·879	Arable.
443	33·510	Arable.
444	10·797	Arable.
445	38·158	Arable.
446	6·858	Arable.
447	4·538	Wood.
448	51·543	Arable.
449	30·589	Arable.
450	76·789	Wood.
451	9·670	Arable.
452	10·415	Wood.
453	·074	Road.
454	3·771	Wood.
455	5·295	Pasture.
456	·747	Houses and yards.
457	8·890	Pasture, &c.
458	6·118	Arable.
459	·400	Road.
	3978·231	

RECAPITULATION.

3877·618	Land.
66·731	Roads.
5·576	Water.
28·306	Railways.
3978·231	Area of the Parish of Wootton St. Lawrence, exclusive of the detached portion.

No. on Plan.	Area in Acres.	Remarks.
		PARISH OF WOOTTON ST. LAWRENCE (Detached).
1	3·982	Pasture.
2	7·760	Arable.
	11·742	Area of the Parish of Wootton St. Lawrence (Detached).
		RECAPITULATION FOR THE PARISH.
	3889·360	Land.
	66·731	Roads.
	28·306	Railways.
	5·576	Water.
	3989·973	Total area of the Parish of Wootton St. Lawrence, in the County of Hants.

INDEX TO PLACES

IN THE

PARISH OF WOOTTON ST. LAWRENCE.

COUNTY OF HANTS.

Name of Place.	No. of Sheet.		Name of Place.	No. of Sheet.	
	6-inch scale.	25·344 in. scale.		6-inch scale.	25·344 in. scale.
Bull's Bushes Farm	XVIII.	13	Newfound - -	XVIII.	5
Breach Farm -	"	10			
Battle Down Farm	"	"	Pithall - -	X.	13
			Parochial School (Boys and Girls)	"	10
Christ Church (Per. Curacy) - -	X.	"			
Charter Alley -	"	"	Ramsdell - -	"	"
Claypits Cottages -	XVIII.	13	Railway Terrace -	XVIII.	9
			Railway Cottages -	"	10
East Oakley -	"	9			
East Oakley House	"	"	St. Lawrence's Church (Vicarage) - -	"	2
Home Farm -	X.	10	Skeyer's Farm -	X.	10
Independent Chapel	"	"	Southwood Farm -	XXVI.	2
Lower Farm -	"	"	Tangier House -	XVIII.	1
			Upper Wootton -	X.	13
Methodist Chapel (Primitive) -	XVIII.	2	Upper Wootton Farm - -	"	"
Malthouse Farm -	X.	10			
May's Farm -	"	"			
Manydown Cottage	XVIII.	6	Vicarage - -	XVIII.	2
Methodist Chapel (Primitive) -	"	9	Vicarage - -	X.	10
Manydown House	"	5	Wootton St. Lawrence - -	XVIII.	2
Methodist Chapel (Primitive) -	X.	10	West Heath - -	X.	6

LONDON:
Printed by George E. Eyre and William Spottiswoode,
Printers to the Queen's most Excellent Majesty.
For Her Majesty's Stationery Office.

LONDON:
Printed by George E. Eyre and William Spottiswoode,
Printers to the Queen's most Excellent Majesty.
For Her Majesty's Stationery Office.

AGENTS FOR THE SALE OF ORDNANCE MAPS, &c.

ENGLAND.

Messrs. LETTS, SON, & Co., 8, Royal Exchange, E.C.
Messrs. LONGMAN & Co., 39, Paternoster Row, E.C.
Mr. E. STANFORD, 6, Charing Cross, S.W., and
Mr. J. WYLD, 457, Strand, W.

LONDON.

SCOTLAND.

Messrs. W. and A. K. JOHNSTON, 4, St. Andrew Square—EDINBURGH.

IRELAND.

Messrs. HODGES & SMITH, Grafton Street—DUBLIN.

43

ORDNANCE SURVEY OF ENGLAND.

BOOK OF REFERENCE TO THE PLAN

OF THE

PARISH OF EAST WORLDHAM

(HUNDRED OF ALTON),

IN THE

COUNTY OF HANTS,

CONTAINING 1735·558 ACRES.

MAJOR-GENERAL SIR HENRY JAMES, R.E., F.R.S., F.G.S., &c.,

SUPERINTENDENT OF THE SURVEY.

LONDON:

PRINTED BY GEORGE E. EYRE AND WILLIAM SPOTTISWOODE,

PRINTERS TO THE QUEEN'S MOST EXCELLENT MAJESTY.

FOR HER MAJESTY'S STATIONERY OFFICE.

1871.

Price One Shilling.

ORDNANCE SURVEY OF ENGLAND.

BOOK OF REFERENCE TO THE PLAN

OF THE

PARISH OF EAST WORLDHAM

(HUNDRED OF ALTON),

IN THE

COUNTY OF HANTS,

CONTAINING 1735·558 ACRES.

MAJOR-GENERAL SIR HENRY JAMES, R.E., F.R.S., F.G.S., &c.,

SUPERINTENDENT OF THE SURVEY.

LONDON:

PRINTED BY GEORGE E. EYRE AND WILLIAM SPOTTISWOODE,

PRINTERS TO THE QUEEN'S MOST EXCELLENT MAJESTY.

FOR HER MAJESTY'S STATIONERY OFFICE.

1871.

Price One Shilling.

[7142.—50.—6/71.]

ORDNANCE SURVEY OF ENGLAND

PARISHES OF HARTLEY MAUDITT
EAST AND WEST WORLDHAM
AND WEST WORLDHAM *(Detached)*
HAMPSHIRE

INDEX TO THE SHEETS

EXPLANATORY REMARKS.

The scale of the Parish Plans is the 1-2500th* of the actual length on the ground, and is equal to 25·344 inches to a mile, which is very approximately equal to one square inch to one acre, the square of 1·0018 inch being equal to one acre.

The length of each sheet is 1½ miles, and the width 1 mile, the area of each sheet is therefore 960 acres.

Each enclosure has a reference number to the area which is given in this Book.

The Braces (ʃ) on the plans are to indicate that the spaces so braced are included under the same reference number.

The Altitudes in feet above the Mean Level of the Sea are written thus—31·4.

The Scale of the Plans of the County is 6 inches to a mile, and each sheet contains the same area as 16 sheets of the Parish Plans. There is therefore a double reference number to each sheet, as VI. 9., the Roman Numerals referring to the County Plans, the Arabic Figures to the Parish Plans.

The following are the characters employed on the Ordnance Plans on the Scales of 1–2500, and 6 inches to a mile :—

County Names	C	Hundreds or Wards	W
Parishes	P	Townships	T
Extra Parochial	E	Division of Townships	T

Antiquities ..... ROMAN / Druidical or Saxon / Norman or Subsequent

The descriptions of the boundaries are shown by the following initials :—

Centre of Stream	*C.S.*	Centre of Fence	*C.F.*
Centre of Road	*C.R.*	Top of Cop	*T.C.*
Side of Stream or Drain	*S.S.* or *S.D.*	Centre of Wall	*C.W.*
Root of Hedge	*R.H.*	Defaced	*Def.*
Face of Wall	*F.W.*	Track of Stream	*T.S.*

Undefined ..... *Und.*

Where a change occurs in the boundaries, the symbol [o—o] is used to show the part at which the change takes place.

* Or 3·157 chains to an inch.

N.B.—To convert Decimal Fractions of an Acre into Roods and Perches, multiply the decimal first by 4 and then by 40, preserving the same number of decimals in the product.

Examples—

			Acres.				Acres.
			633·357				527·013
			4				4
			1·428				·052
			40				40
A.	R.	P.		A.	R.	P.	
633	1	17	17·120	527	0	2	2·080

TABLE

FOR CONVERTING DECIMAL PARTS OF AN ACRE INTO ROODS AND PERCHES.

Perch.	0 Rood.	1 Rood.	2 Roods.	3 Roods.	Perch.	0 Rood.	1 Rood.	2 Roods.	3 Roods.
0	·000	·250	·500	·750	21	·131	·381	·631	·881
1	·006	·256	·506	·756	22	.137	·387	·637	·887
2	·012	·262	·512	·762	23	·144	·394	·644	·894
3	·019	·269	·519	·769	24	·150	·400	·650	·900
4	·025	·275	·525	·775	25	·156	·406	·656	·906
5	·031	·281	·531	·781	26	·162	·412	·662	·912
6	·037	·287	·537	·787	27	·169	·419	·669	·919
7	·044	·294	·544	·794	28	·175	·425	·675	·925
8	·050	·300	·550	·800	29	·181	·431	·681	·931
9	·056	·306	·556	·806	30	·187	·437	·687	·937
10	·062	·312	·562	·812	31	·194	·444	·694	·944
11	·069	·319	·569	·819	32	·200	·450	·700	·950
12	·075	·325	·575	·825	33	·206	·456	·706	·956
13	·081	·331	·581	·831	34	·212	·462	·712	·962
14	·087	·337	·587	·837	35	·219	·469	·719	·969
15	·094	·344	·594	·844	36	·225	·475	·725	·975
16	·100	·350	·600	·850	37	·231	·481	·731	·981
17	·106	·356	·606	·856	38	·237	·487	·737	·987
18	·112	·362	·612	·862	39	·244	·494	·744	·994
19	·119	·369	·619	·869	40	·250	·500	·750	1·000
20	·125	·375	·625	·875					

PARISH OF EAST WORLDHAM,

IN THE

COUNTY OF HANTS—(NORTHERN DIVISION).

HUNDRED OF ALTON.

No. on Plan.	Area in Acres.	Remarks.	No. on Plan.	Area in Acres.	Remarks.
1	3·139	Arable.	37	18·882	Pasture.
2	1·707	Pasture.	38	5·999	Pasture.
3	3·786	Arable.	39	4·647	Pasture.
4	11·003	Pasture.	40	·402	Wood.
5	5·426	Pasture.	41	11·728	Arable.
6	95·701	Arable, &c.	42	2·458	Wood.
7	·667	Wood.	43	·808	Wood.
8	6·013	Arable.	44	13·157	Arable.
9	2·060	Pasture.	45	9·612	Arable.
10	7·102	Arable.	46	7·473	Arable.
11	44·584	Arable.	47	10·212	Arable.
12	·534	Wood.	48	11·930	Arable.
13	·115	Pond.	49	10·783	Arable.
14	·123	Wood.	50	11·645	Arable.
15	1·514	Wood.	51	·233	Wood.
16	·477	Pond.	52	·119	Wood.
17	·333	House, garden, &c.	53	·255	Wood.
18	·624	Houses, yards, garden, &c.	54	15·423	Arable.
			55	13·212	Arable.
19	3·272	Pasture.	56	13·326	Arable.
20	4·270	Arable.	57	·614	Arable.
21	4·204	Arable.	58	·609	Arable.
22	37·077	Arable.	59	3·458	Arable.
23	1·152	Arable.	60	12·425	Arable.
24	1·450	Wood.	61	3·240	Pasture.
25	20·156	Arable.	62	1·474	Public road.
26	·622	Houses, garden, and yards.	63	4·546	Pasture.
			64	3·800	Arable.
27	12·497	Wood.	65	5·719	Pasture.
28	1·749	Ornamental ground.	66	1·432	Pasture.
29	8·880	Wood.	67	·920	Arable.
30	14·173	Pasture, &c.	68	1·327	Pasture.
31	·994	Wood.	69	·495	Houses and yards.
32	·264	Wood.	70	1·618	Public road.
33	14·846	Pasture.	71	9·391	Arable.
34	2·943	Public road.	72	4·083	Pasture.
35	1·551	Wood.	73	5·068	Arable.
36	5·207	Arable.	74	43·332	Arable.

No. on Plan.	Area in Acres.	Remarks.	No. on Plan.	Area in Acres.	Remarks.
75	8·816	Arable.	121	5·595	Arable.
76	1·482	Houses, garden, and yards.	122	·272	Occupation road.
			123	2·243	Public road.
77	1·727	Pasture.	124	16·066	Arable.
78	4·269	Arable.	125	10·268	Arable.
79	1·361	Houses, garden, and yards.	126	3·302	Pasture.
			127	1·865	Pasture.
80	2·337	Houses, garden, ornamental ground, &c.	128	·757	Orchard.
			129	·087	Wood.
81	·584	Church and graveyard.	130	1·648	Houses, garden, and yards.
82	1·425	Pasture.	131	·716	Houses, garden, and yards.
83	1·744	Pasture.			
84	6·947	Arable.	132	·502	Houses, garden, and yards.
85	1·446	Public road.			
86	15·878	Arable.	133	6·429	Arable.
87	11·564	Arable.	134	11·043	Arable.
88	3·813	Wood.	135	6·930	Arable.
89	7·520	Arable, &c.	136	·286	House and garden.
90	5·691	Pasture.	137	7·579	Public road.
91	·700	Houses and gardens.	138	·955	Pasture.
92	·081	Wood.	139	1·547	Houses, garden, and yards.
93	·705	House, garden, yard, &c.	140	·373	Pasture.
94	1·065	Pasture, &c.	141	1·813	Pasture.
95	·167	House and garden.	142	2·469	Arable.
96	1·067	Arable.	143	6·280	Arable.
97	·353	House and garden.	144	·569	Wood.
98	·579	Arable.	145	·412	Arable.
99	·127	Stackyard.	146	·306	Arable.
100	1·736	Arable.	147	6·459	Arable.
101	·276	Wood.	148	1·277	Occupation road.
102	7·643	Pasture.	149	1·105	Wood.
103	1·397	Wood.	150	1·298	Houses, garden, and yards.
104	·773	Wood.			
105	7·812	Arable.	151	·488	Houses and garden.
106	·673	Wood.	152	2·758	Arable.
107	4·888	Arable.	153	·247	Houses and garden.
108	1·811	Public road, &c.	154	1·050	Orchard.
109	4·290	Pasture.	155	11·826	Pasture.
110	·426	Pasture.	156	·096	Wood.
111	4·635	Arable.	157	·668	Wood.
112	13·418	Arable.	158	1·958	Pasture.
113	3·425	Pasture.	159	6·579	Arable.
114	·239	Wood.	160	·655	Wood.
115	12·489	Pasture, &c.	161	·553	Wood.
116	2·770	Arable, &c.	162	15·539	Arable.
117	·479	Wood.	163	14·768	Arable.
118	4·872	Arable.	164	1·496	Wood.
118a	1·105	Pasture.	165	8·026	Arable.
119	8·575	Arable.	166	·416	House and garden.
120	6·348	Pasture.	167	·571	Occupation road.

No. on Plan.	Area in Acres.	Remarks.	No. on Plan.	Area in Acres.	Remarks.
168	11·057	Arable.	218	8·147	Pasture, &c.
169	11·082	Arable.	219	8·909	Pasture, &c.
170	19·214	Arable.	220	7·918	Pasture, &c.
171	14·970	Arable.	221	4·181	Pasture, &c.
171a	·238	Wood.	222	8·922	Pasture, &c.
172	6·575	Wood.	223	1·152	Pasture, &c.
173	·948	Occupation road.	224	·956	Occupation road.
174	4·341	Arable.	225	19·754	Pasture, &c.
175	8·124	Arable.	226	·283	Occupation road.
176	3·444	Pasture, &c.	227	·358	Wood.
177	·477	Wood.	228	1·937	Wood.
178	9·416	Arable.	229	3·234	Arable.
179	·376	Wood.	230	1·449	Arable.
180	10·799	Arable.	231	3·562	Wood.
181	·991	Wood.	232	2·096	Arable.
182	3·035	Arable.	233	4·602	Pasture.
183	1·996	Wood.	234	5·690	Pasture.
184	·125	Wood.	235	6·107	Pasture.
185	8·077	Arable.	236	·323	Wood.
186	·684	Wood.	237	7·002	Arable.
187	·342	Wood.	238	6·425	Pasture.
187a	·147	Wood.	239	12·700	Pasture, &c.
188	1·144	Public road.	240	6·911	Pasture, &c.
189	·213	Wood.	241	6·374	Pasture, &c.
190	·157	Wood.	242	12·758	Pasture, &c.
191	8·734	Pasture.	243	3·275	Pasture, &c.
192	2·250	Wood.	244	6·232	Pasture, &c.
193	4·059	Pasture.	245	8·542	Pasture, &c.
194	·270	Wood.	246	9·088	Pasture, &c.
195	4·494	Pasture.	247	·275	Wood.
196	6·624	Arable.	248	15·209	Pasture, &c.
197	19·579	Arable.	249	·299	Wood.
198	·167	House and garden.	250	5·162	Pasture.
199	5·229	Pasture.	251	6·307	Pasture, &c.
200	·285	Wood.	252	5·916	Pasture, &c.
201	7·301	Wood.	253	·094	Yard, &c.
202	4·183	Pasture.	254	3·935	Pasture, &c.
203	11·165	Pasture.	255	1·182	Pasture, &c.
204	·748	Houses and gardens.	256	1·503	Pasture.
205	·208	Wood.	257	·262	House and garden.
206	21·160	Pasture.	258	·383	Pasture.
207	·440	Wood.	259	1·669	Pasture.
208	4·213	Pasture.	260	3·012	Arable, &c.
209	5·015	Wood.	261	·268	Wood.
210	8·758	Pasture.	262	7·906	Wood.
211	6·306	Pasture.	263	·238	Occupation road.
212	6·313	Pasture.	264	·397	Occupation road.
213	·761	Wood.	265	9·354	Wood.
214	9·238	Pasture.	266	11·946	Pasture, &c.
215	·344	Wood.	267	7·413	Pasture.
216	12·512	Pasture.	268	13·262	Pasture.
217	18·990	Pasture, &c.	269	16·578	Pasture.

No. on Plan.	Area in Acres.	Remarks.	No. on Plan.	Area in Acres.	Remarks.
270	·357	House and garden.	285	·306	Pasture.
271	·684	Houses, garden, and yards.	286	1·538	Pasture.
272	9·093	Pasture.	287	·564	Houses, garden, and yard.
273	5·093	Pasture.	288	·251	Pasture, house, &c.
274	11·542	Pasture, &c.	289	·591	Pasture.
275	13·275	Pasture, &c.	290	·476	House and garden.
276	154·995	Pasture, furze, trees, &c.	291	·583	Houses and gardens.
277	6·432	Pasture.	292	4·616	Arable.
278	·265	Houses and yards.	293	9·167	Pasture.
279	·246	Pasture.	294	·453	Houses, garden, and yards.
280	·242	House and garden.	295	8·422	Pasture.
281	1·583	Pasture.			
282	4·128	Pasture.		1735·558	
283	4·251	Pasture.			
284	1·887	Arable.			

RECAPITULATION.

1714·708	Land.
20·258	Public roads.
·592	Water.
1735·558	Total area of the Parish of East Worldham, in the County of Hants.

INDEX TO PLACES

IN THE

PARISH OF EAST WORLDHAM.

COUNTY OF HANTS.

Name of Place.	No. of Sheet.		Name of Place.	No. of Sheet.	
	6-inch scale.	25·344 in. scale.		6-inch scale.	25·344 in. scale.
Church (vicarage)	XXXV.	12	Parochial School	XXXV.	12
Clay's Farm -	"	8	Park Farm -	"	"
			Porter's Farm -	"	"
Dairy Farm -	XXXVI.	5	Park Farm -	XXXVI.	9
East Worldham -	XXXV.	12	Sandle's Farm -	XXXV.	12
			Sprat's Cottage -	XXXVI.	9
King John's Hill -	XXXVI.	9	Shelley's Barn -	XXXV.	12
Manor Farm -	XXXV.	12	Tilling Cottages -	XXXVI.	9
Old House Farm -	"	"	Vicarage -	XXXV.	12

LONDON :
Printed by George E. Eyre and William Spottiswoode,
Printers to the Queen's most Excellent Majesty.
For Her Majesty's Stationery Office.

AGENTS FOR THE SALE OF ORDNANCE MAPS, &c.

ENGLAND.

Messrs. Letts, Son, & Co., 8, Royal Exchange, E.C.
Messrs. Longman & Co., 39, Paternoster Row, E.C.
Mr. E. Stanford, 6, Charing Cross, S.W., and
Mr. J. Wyld, 457, Strand, W.

LONDON.

SCOTLAND.

Messrs. W. and A. K. Johnston, 4, St. Andrew Square—Edinburgh.

IRELAND.

Messrs. Hodges & Smith, Grafton Street—Dublin.

43

ORDNANCE SURVEY OF ENGLAND.

BOOK OF REFERENCE TO THE PLAN

OF THE

PARISH OF WEST WORLDHAM

(HUNDRED OF ALTON),

IN THE

COUNTY OF HANTS,

CONTAINING 471·136 ACRES.

MAJOR-GENERAL SIR HENRY JAMES, R.E., F.R.S., F.G.S., &c.,

SUPERINTENDENT OF THE SURVEY.

LONDON:

PRINTED BY GEORGE E. EYRE AND WILLIAM SPOTTISWOODE,

PRINTERS TO THE QUEEN'S MOST EXCELLENT MAJESTY.

FOR HER MAJESTY'S STATIONERY OFFICE.

1871.

Price One Shilling.

ORDNANCE SURVEY OF ENGLAND.

BOOK OF REFERENCE TO THE PLAN

OF THE

PARISH OF WEST WORLDHAM

(HUNDRED OF ALTON),

IN THE

COUNTY OF HANTS,

CONTAINING 471·136 ACRES.

MAJOR-GENERAL SIR HENRY JAMES, R.E., F.R.S., F.G.S., &c.,
SUPERINTENDENT OF THE SURVEY.

LONDON:
PRINTED BY GEORGE E. EYRE AND WILLIAM SPOTTISWOODE,
PRINTERS TO THE QUEEN'S MOST EXCELLENT MAJESTY.
FOR HER MAJESTY'S STATIONERY OFFICE.

1871.

Price One Shilling.

[7142.—50.—6/71.]

ORDNANCE SURVEY OF ENGLAND

PARISHES OF HARTLEY MAUDITT
EAST AND WEST WORLDHAM
AND WEST WORLDHAM *(Detached)*
HAMPSHIRE

INDEX TO THE SHEETS

EXPLANATORY REMARKS.

The scale of the Parish Plans is the 1-2500th of the actual length on the ground, and is equal to 25·344 inches to a mile,* which is very approximately equal to one square inch to one acre, the square of 1·0018 inch being equal to one acre.

The length of each sheet is 1½ miles, and the width 1 mile, the area of each sheet is therefore 960 acres.

Each enclosure has a reference number to the area which is given in this Book.

The Braces (ʃ) on the plans are to indicate that the spaces so braced are included under the same reference number.

The Altitudes in feet above the Mean Level of the Sea are written thus—31·4.

The Scale of the Plans of the County is 6 inches to a mile, and each sheet contains the same area as 16 sheets of the Parish Plans. There is therefore a double reference number to each sheet, as VI. 9., the Roman Numerals referring to the County Plans, the Arabic Figures to the Parish Plans.

The following are the characters employed on the Ordnance Plans on the Scales of 1-2500, and 6 inches to a mile :—

County Names	C	Hundreds or Wards	W
Parishes	P	Townships	T
Extra Parochial	E	Division of Townships	T

Antiquities ..... { ROMAN / Druidical or Saxon / Norman or Subsequent

The descriptions of the boundaries are shown by the following initials :—

Centre of Stream	*C.S.*	Centre of Fence	*C.F.*
Centre of Road	*C.R.*	Top of Cop	*T.C.*
Side of Stream or Drain ...	*S.S.* or *S.D.*	Centre of Wall	*C.W.*
Root of Hedge	*R.H.*	Defaced	*Def.*
Face of Wall	*F.W.*	Track of Stream	*T.S.*

Undefined ..... *Und.*

Where a change occurs in the boundaries, the symbol [o—o] is used to show the part at which the change takes place.

* Or 3·157 chains to an inch.

N.B.—To convert Decimal Fractions of an Acre into Roods and Perches, multiply the decimal first by 4 and then by 40, preserving the same number of decimals in the product.

Examples—

	Acres.		Acres.
	633·357		527·013
	4		4
	1·428		·052
	40		40
A. R. P.		A. R. P.	
633 1 17	17·120	527 0 2	2·080

TABLE

FOR CONVERTING DECIMAL PARTS OF AN ACRE INTO ROODS AND PERCHES.

Perch.	0 Rood.	1 Rood.	2 Roods.	3 Roods.	Perch.	0 Rood.	1 Rood.	2 Roods.	3 Roods.
0	·000	·250	·500	·750	21	·131	·381	·631	·881
1	·006	·256	·506	·756	22	.137	·387	·637	·887
2	·012	·262	·512	·762	23	·144	·394	·644	·894
3	·019	·269	·519	·769	24	·150	·400	·650	·900
4	·025	·275	·525	·775	25	·156	·406	·656	·906
5	·031	·281	·531	·781	26	·162	·412	·662	·912
6	·037	·287	·537	·787	27	·169	·419	·669	·919
7	·044	·294	·544	·794	28	·175	·425	·675	·925
8	·050	·300	·550	·800	29	·181	·431	·681	·931
9	·056	·306	·556	·806	30	·187	·437	·687	·937
10	·062	·312	·562	·812	31	·194	·444	·694	·944
11	·069	·319	·569	·819	32	·200	·450	·700	·950
12	·075	·325	·575	·825	33	·206	·456	·706	·956
13	·081	·331	·581	·831	34	·212	·462	·712	·962
14	·087	·337	·587	·837	35	·219	·469	·719	·969
15	·094	·344	·594	·844	36	·225	·475	·725	·975
16	·100	·350	·600	·850	37	·231	·481	·731	·981
17	·106	·356	·606	·856	38	·237	·487	·737	·987
18	·112	·362	·612	·862	39	·244	·494	·744	·994
19	·119	·369	·619	·869	40	·250	·500	·750	1·000
20	·125	·375	·625	·875					

PARISH OF WEST WORLDHAM,

IN THE

COUNTY OF HANTS—(Northern Division).

HUNDRED OF ALTON.

No. on Plan.	Area in Acres.	Remarks.	No. on Plan.	Area in Acres.	Remarks.
1	1·323	Wood.	38	·428	Orchard, &c.
2	7·826	Arable.	39	·645	Houses and garden.
3	·890	Wood.	40	5·798	Arable.
4	2·883	Wood.	41	4·900	Pasture, &c.
5	·191	Wood.	42	32·869	Arable.
6	15·368	Arable.	43	6·762	Wood.
7	9·432	Pasture.	44	·576	Wood, &c.
8	25·165	Arable.	45	11·587	Arable, &c.
9	13·421	Pasture.	46	22·546	Arable.
10	8·923	Pasture.	47	4·093	Wood.
11	5·791	Arable.	48	2·954	Public road.
12	·200	Wood.	49	·621	Houses and gardens.
13	2·499	Public road.	50	·353	Garden.
14	32·562	Arable.	51	·225	Wood.
15	18·154	Arable.	52	·210	Wood, &c.
16	2·667	Pasture.	53	1·894	Wood.
17	4·574	Pasture.	54	3·921	Pasture.
18	·243	House and garden.	55	5·302	Pasture, &c.
19	4·225	Arable.	56	32·772	Wood.
20	·502	Houses and gardens.	57	·093	Wood.
21	1·529	Public road.	58	2·511	Pasture.
22	11·679	Arable.	59	2·806	Pasture.
23	24·193	Arable.	60	·135	Wood.
24	15·935	Pasture.	61	·316	Wood.
25	1·051	Public road.	62	12·564	Arable, &c.
26	4·529	Wood.			
27	12·283	Arable.		406·371	
28	·657	Houses, garden, and yards.			
29	·269	Pasture.			
30	2·635	Pasture.			
31	·689	Stackyard.			
32	1·565	Houses, garden, and yards.			
33	·248	Church and grave-yard.			
34	7·029	Pasture, house, &c.			
35	6·409	Arable.			
36	·368	Wood.			
37	1·583	Arable.			

RECAPITULATION.

398·338	Land.
8·033	Public roads.
406·371	Area of the Parish of West Worldham, exclusive of the detached portion.

No. on Plan.	Area in Acres.	Remarks.	No. on Plan.	Area in Acres.	Remarks.
PARISH OF WEST WORLDHAM (Detached).			6	·368	Wood.
			7	18·150	Arable.
			8	·795	Wood.
1	5·879	Pasture.	9	6·979	Pasture.
2	·389	Wood.			
3	29·219	Arable.		64·765	
4	1·175	Public road.			
5	1·811	Pasture.			

RECAPITULATION.

63·590	Land.
1·175	Public roads.
64·765	Area of the Parish of West Worldham (Detached).

RECAPITULATION FOR THE PARISH.

461·928	Land.
9·208	Public roads.
471·136	Total area of the Parish of West Worldham, in the County of Hants.

INDEX TO PLACES

IN THE

PARISH OF WEST WORLDHAM.

COUNTY OF HANTS.

Name of Place.	No. of Sheet.		Name of Place.	No. of Sheet.	
	6-inch scale.	25·344 in. scale.		6-inch scale.	25·344 in. scale.
Hammond's Farm	XXXV.	16	St. Nicholas's Church (vicarage) -	XXXV.	16
Pullen's Farm -	,,	,,			

LONDON:
Printed by George E. Eyre and William Spottiswoode.
Printers to the Queen's most Excellent Majesty.
For Her Majesty's Stationery Office.

DEPÔTS FOR THE SALE OF ORDNANCE MAPS, &c.

ENGLAND AND WALES.

1, Saint Martin's Place, Charing Cross—LONDON.

SCOTLAND.

Ordnance Survey Office, Post-office Buildings—EDINBURGH.

IRELAND.

Ordnance Survey Office, Phœnix Park—DUBLIN.

ORDNANCE SURVEY OF ENGLAND.

BOOK OF REFERENCE TO THE PLAN

OF THE

PARISH OF WORTING

(HUNDRED OF CHUTELEY),

IN THE

COUNTY OF HANTS,

CONTAINING 1145·137 ACRES.

MAJOR-GENERAL SIR HENRY JAMES, R.E., F.R.S., F.G.S., &c.,
DIRECTOR-GENERAL OF THE ORDNANCE SURVEY.

LONDON:
PRINTED BY GEORGE E. EYRE AND WILLIAM SPOTTISWOODE,
PRINTERS TO THE QUEEN'S MOST EXCELLENT MAJESTY.
FOR HER MAJESTY'S STATIONERY OFFICE.

1873.

Price One Shilling.

ORDNANCE SURVEY OF ENGLAND.

BOOK OF REFERENCE TO THE PLAN

OF THE

PARISH OF WORTING

(HUNDRED OF CHUTELEY),

IN THE

COUNTY OF HANTS,

CONTAINING 1145·137 ACRES.

MAJOR-GENERAL SIR HENRY JAMES, R.E., F.R.S., F.G.S., &c.,
DIRECTOR-GENERAL OF THE ORDNANCE SURVEY.

LONDON:
PRINTED BY GEORGE E. EYRE AND WILLIAM SPOTTISWOODE,
PRINTERS TO THE QUEEN'S MOST EXCELLENT MAJESTY.
FOR HER MAJESTY'S STATIONERY OFFICE.

1873.

Price One Shilling.

[7142.—50—10/73.]

ORDNANCE SURVEY OF ENGLAND

PARISH OF WORTING

HAMPSHIRE

INDEX TO THE SHEETS

EXPLANATORY REMARKS.

The scale of the Parish Plans is the 1-2500th of the actual length on the ground, and is equal to 25·344 inches to a mile, or 3·157 chains to an inch, which is very approximately equal to one square inch to one acre, the square of 1·0018 inch being equal to one acre.

The length of each sheet is 1½ miles, and the width 1 mile, the area of each sheet is therefore 960 acres.

Each enclosure has a reference number to the area which is given in this Book.

The Braces (∫) on the plans are to indicate that the spaces so braced are included under the same reference number.

The Altitudes in feet above the Mean Level of the Sea are written thus—31·4.

The Scale of the Plans of the County is 6 inches to a mile, and each sheet contains the same area as 16 sheets of the Parish Plans. There is therefore a double reference number to each sheet, as VI. 9., the Roman Numerals referring to the County Plans, the Arabic Figures to the Parish Plans.

The dimensions of the sheets on the Six-inch scale being four miles by six miles, the area is twenty-four square miles, equal to 15,360 acres.

The following are the characters employed on the Ordnance Plans on the Scales of 1–2500, and 6 inches to a mile :—

County Names	C	Hundreds or Wards	W
Parishes	P	Townships	T
Extra Parochial	E	Division of Townships	T

Antiquities ..... ROMAN / Druidical or Saxon / Norman or Subsequent

The descriptions of the boundaries are shown by the following initials :—

Centre of Stream	*C.S.*	Centre of Fence	*C.F.*
Centre of Road	*C.R.*	Top of Cop	*T.C.*
Side of Stream or Drain	*S.S.* or *S.D.*	Centre of Wall	*C.W.*
Root of Hedge	*R.H.*	Defaced	*Def.*
Face of Wall	*F.W.*	Track of Stream	*T.S.*

Undefined ..... *Und.*

Where a change occurs in the boundaries, the symbol [o—o] is used to show the part at which the change takes place.

INDEX TO THE SHEETS

N.B.—To convert Decimal Fractions of an Acre into Roods and Perches, multiply the decimal first by 4 and then by 40, preserving the same number of decimals in the product.

Examples—

			Acres.				Acres.
			633·357				527·013
			4				4
			1·428				·052
			40				40
A.	R.	P.		A.	R.	P.	
633	1	17	17·120	527	0	2	2·080

TABLE

FOR CONVERTING DECIMAL PARTS OF AN ACRE INTO ROODS AND PERCHES.

Perch.	0 Rood.	1 Rood.	2 Roods.	3 Roods.	Perch.	0 Rood.	1 Rood.	2 Roods.	3 Roods.
0	·000	·250	·500	·750	21	·131	·381	·631	·881
1	006	·256	·506	·756	22	.137	·387	·637	·887
2	·012	·262	·512	·762	23	·144	·394	·644	·894
3	·019	·269	·519	·769	24	·150	·400	·650	·900
4	·025	·275	·525	·775	25	·156	·406	·656	·906
5	·031	·281	·531	·781	26	·162	·412	·662	·912
6	·037	·287	·537	·787	27	·169	·419	·669	·919
7	·044	·294	·544	·794	28	·175	·425	·675	·925
8	·050	·300	·550	·800	29	·181	·431	·681	·931
9	·056	·306	·556	·806	30	·187	·437	·687	·937
10	·062	·312	·562	·812	31	·194	·444	·694	·944
11	·069	·319	·569	·819	32	·200	·450	·700	·950
12	·075	·325	·575	·825	33	·206	·456	·706	·956
13	·081	·331	·581	·831	34	·212	·462	·712	·962
14	·087	·337	·587	·837	35	·219	·469	·719	·969
15	·094	·344	·594	·844	36	·225	·475	·725	·975
16	·100	·350	·600	·850	37	·231	·481	·731	·981
17	·106	·356	·606	·856	38	·237	·487	·737	·987
18	·112	·362	·612	·862	39	·244	·494	·744	·994
19	·119	·369	·619	·869	40	·250	·500	·750	1·000
20	·125	·375	·625	·875					

PARISH OF WORTING,

IN THE

COUNTY OF HANTS—(NORTHERN DIVISION).

HUNDRED OF CHUTELEY.

No. on Plan.	Area in Acres.	Remarks.	No. on Plan.	Area in Acres.	Remarks.
1	7·080	Garden.	37	4·779	Houses, garden, ornamental ground, &c.
2	·644	Houses and garden.			
3	3·107	Garden.	38	4·383	Pasture and trees.
4	51·732	Arable.	39	2·447	Pasture.
5	·299	Road.	40	13·945	Ornamental ground.
6	1·755	Road.	41	·503	Church and graveyard.
7	30·290	Arable.			
8	43·668	Arable.	42	2·369	Wood.
9	·450	Wood.	43	13·701	Arable.
10	3·870	Arable.	44	10·190	Arable.
11	·810	Road.	45	3·943	Houses, gardens, ornamental ground, &c.
12	41·607	Arable.			
13	66·966	Arable.			
14	·245	Road.	46	4·295	Pasture.
15	·295	Wood.	47	1·859	Pasture.
16	27·934	Wood.	48	·420	Road.
17	49·618	Arable.	49	7·478	Pasture.
18	12·081	Arable.	50	13·891	Arable.
19	2·579	Road.	51	6·362	Garden.
20	16·336	Wood.	52	4·797	Arable.
21	·425	Road.	53	·129	Road.
22	9·003	Wood.	54	·078	House and garden.
23	51·322	Arable.	55	·076	Road.
24	3·954	Pasture.	56	15·654	Arable.
25	2·280	Houses, yards, gardens, &c.	57	78·990	Arable.
			58	2·232	Arable.
26	1·099	Pasture.	59	2·546	Houses, yards, gardens, &c.
27	2·844	Pasture.			
28	·154	House and garden.	60	1·340	Pasture.
29	40·798	Arable.	61	2·015	Pasture.
30	44·379	Arable.	62	10·652	Railway.
31	2·152	Houses, gardens, &c.	63	101·190	Arable.
32	4·130	Wood.	64	13·431	Arable.
33	14·185	Arable.	65	1·964	Arable.
34	5·227	Arable.	66	·621	Houses and garden.
35	1·333	House, wood, &c.	67	2·669	Road.
35a	3·589	Road.	68	26·128	Arable.
36	1·690	Houses, garden, pasture, &c.	69	2·787	Road.
			70	15·658	Arable.

No. on Plan.	Area in Acres.	Remarks.	No. on Plan.	Area in Acres.	Remarks.
71	35·837	Arable.	78	17·985	Arable.
72	34·702	Arable.	79	26·111	Arable.
73	15·089	Arable.	80	26·004	Arable.
74	10·515	Arable.	81	·125	Wood.
75	1·286	Houses, garden, pasture, &c.		1145·137	
76	80·593	Arable.			
77	23·438	Arable.			

RECAPITULATION.

1118·702	Land.
15·783	Roads.
10·652	Railway.
1145·137	Total area of the Parish of Worting, in the County of Hants.

INDEX TO PLACES

IN THE

PARISH OF WORTING.

COUNTY OF HANTS.

Name of Place.	No. of Sheet.		Name of Place.	No. of Sheet.	
	6-inch scale.	25·344 in. scale.		6-inch scale.	25·344 in. scale.
Hillside House -	XVIII.	6	St. Thomas a'Becket's Church (Rectory) -	XVIII.	6
Kitehill Cottages -	"	10	The Limes - -	"	"
Lone Farm - -	"	"	Worting - -	"	"
National School -	"	6	Wortingwood Farm	"	"
Post Office - -	"	"	Worting Farm -	"	"
Rectory - -	"	"	Worting House -	"	"
Scrap's Farm -	"	"	Worting Cottages -	"	2

LONDON:
Printed by GEORGE E. EYRE and WILLIAM SPOTTISWOODE,
Printers to the Queen's most Excellent Majesty.
For Her Majesty's Stationery Office.

[7142—50—12/68.]

ORDNANCE SURVEY OF ENGLAND

PARISH OF WYMERING & Do (*Det. Nos 1.2.&3.*)

HAMPSHIRE

INDEX TO THE SHEETS

Published on the Scale of $\frac{1}{2500}$ *or 25·344 Inches to a Mile*

EXPLANATORY REMARKS.

The scale of the Parish Plans is the 1-2500th of the actual length on the ground, and is equal to 25·344 inches to a mile, which is very approximately equal to one square inch to one acre, the square of 1·0018 inch being equal to one acre.

The length of each sheet is 1½ miles, and the width 1 mile, the area of each sheet is therefore 960 acres.

Each enclosure has a reference number to the area which is given in this Book.

The Braces ($\int$) on the plans are to indicate that the spaces so braced are included under the same reference number.

The Altitudes in feet above the Mean Level of the Sea are written thus—31·4.

The Scale of the Plans of the County is 6 inches to a mile, and each sheet contains the same area as 16 sheets of the Parish Plans. There is therefore a double reference number to each sheet, as VI. 9., the Roman Numerals referring to the County Plans, the Arabic Figures to the Parish Plans.

The following are the characters employed on the Ordnance Plans on the Scales of 1-2500, and 6 inches to a mile :—

County Names	C	Hundreds or Wards	W
Parishes	P	Townships	T
Extra Parochial.....	E	Division of Townships	T

Antiquities ..... { ROMAN / Druidical or Saxon / Norman or Subsequent

The descriptions of the boundaries are shown by the following initials :—

Centre of Stream	*C.S.*	Centre of Fence	*C.F.*
Centre of Road	*C.R.*	Top of Cop	*T.C.*
Side of Stream or Drain ...	*S.S.* or *S.D.*	Centre of Wall	*C.W.*
Root of Hedge	*R.H.*	Defaced	*Def.*
Face of Wall.....	*F.W.*	Track of Stream.....	*T.S.*

Undefined..... *Und.*

Where a change occurs in the boundaries, the symbol [o—o] is used to show the part at which the change takes place.

N.B.—To convert Decimal Fractions of an Acre into Roods and Perches, multiply the decimal first by 4 and then by 40, preserving the same number of decimals in the product.

Examples—

A.	R.	P.	Acres.	A.	R.	P.	Acres.
			633·357				527·013
			4				4
			1·428				·052
			40				40
633	1	17	17·120	527	0	2	2·080

TABLE

FOR CONVERTING DECIMAL PARTS OF AN ACRE INTO ROODS AND PERCHES.

Perch.	0 Rood.	1 Rood.	2 Roods.	3 Roods.	Perch.	0 Rood.	1 Rood.	2 Roods.	3 Roods.
0	·000	·250	·500	·750	21	·131	·381	·631	·881
1	·006	·256	·506	·756	22	.137	·387	·637	·887
2	·012	·262	·512	·762	23	·144	·394	·644	·894
3	·019	·269	·519	·769	24	·150	·400	·650	·900
4	·025	·275	·525	·775	25	·156	·406	·656	·906
5	·031	·281	·531	·781	26	·162	·412	·662	·912
6	·037	·287	·537	·787	27	·169	·419	·669	·919
7	·044	·294	·544	·794	28	·175	·425	·675	·925
8	·050	·300	·550	·800	29	·181	·431	·681	·931
9	·056	·306	·556	·806	30	·187	·437	·687	·937
10	·062	·312	·562	·812	31	·194	·444	·694	·944
11	·069	·319	·569	·819	32	·200	·450	·700	·950
12	·075	·325	·575	·825	33	·206	·456	·706	·956
13	·081	·331	·581	.831	34	·212	·462	·712	·962
14	·087	·337	·587	·837	35	·219	·469	·719	·969
15	·094	·344	·594	·844	36	·225	·475	·725	·975
16	·100	·350	·600	·850	37	·231	·481	·731	·981
17	·106	·356	·606	·856	38	·237	·487	·737	·987
18	·112	·362	·612	·862	39	·244	·494	·744	·994
19	.119	·369	·619	·869	40	·250	·500	·750	1·000
20	·125	·375	·625	·875					

PARISH OF WYMERING,

IN THE

COUNTY OF HANTS—(Southern Division).

HUNDRED OF PORTSDOWN.

No. on Plan.	Area in Acres.	Remarks.	No. on Plan.	Area in Acres.	Remarks.
1	3·648	Pasture (liable to floods), &c.	35	3·248	Arable.
			36	2·955	Arable and pond.
2	10·187	Arable, pond, &c.	37	·286	Public road.
3	10·691	Arable.	38	·220	Public road.
4	8·482	Public road.	39	2·504	Arable and stream.
5	8·905	Arable, &c.	40	·188	Path, slope, and drain.
6	13·066	Railway.			
7	·174	Occupation road.	41	6·422	Arable.
8	·179	Occupation road.	42	·205	Path and slope.
9	1·024	Arable and trees.	43	2·162	Path, slope, and drain.
10	4·399	Houses, yards, gardens, orchard, pond, &c.	44	27·534	Arable, marsh, and streams.
11	6·803	Arable.	45	·512	House, garden, pond, &c.
12	10·669	Arable and path.			
13	1·878	Arable.	46	22·265	Arable, path, and stream.
14	64·757	Arable and path.			
15	55·695	Arable.	47	14·222	Arable.
16	1·194	Occupation road.	48	·242	Houses, gardens, &c.
17	·165	Occupation road.	49	1·396	Arable.
18	32·402	Arable.	50	2·480	Public road.
19	47·854	Arable.	51	·257	House and garden.
20	187·455	Arable and path.	52	3·805	Arable.
21	5·672	Arable, &c.	53	19·661	Arable.
22	4·872	Arable and slope.	54	1·647	Houses, yards, gardens, &c.
23	·442	Garden, slope, &c.			
24	·362	Arable and slope.	55	22·465	Arable.
25	8·688	Arable.	56	4·508	Arable, pond, and paths.
26	6·683	Arable.			
27	8·969	Arable.	57	1·598	Arable, shed, and paths.
28	8·349	Arable.			
29	1·661	Path, slope, and drain.	58	3·430	Houses, yards, ponds, garden, orchard, &c.
30	4·176	Arable and shed.			
31	9·330	Arable.	59	2·499	Arable, pond, and path.
32	·088	Occupation road.			
33	·779	Houses, yards, gardens, &c.	60	·422	Church and graveyard.
			61	1·201	Houses, pond, gardens, orchard, &c.
34	·084	Occupation road.			

No. on Plan.	Area in Acres.	Remarks.
62	1·624	Arable, gardens, and orchard.
63	3·097	Gardens, ornamental grounds, house, &c.
64	1·586	Arable.
65	6·487	Arable and path.
66	·454	Garden.
67	·625	Arable.
68	3·076	Houses, yards, gardens, arable, &c.
69	7·080	Arable.
70	1·174	Occupation road.
71	17·240	Arable.
72	4·626	Arable.
73	14·035	Arable.
74	23·272	Arable.
75	20·796	Arable and path.
76	24·042	Arable and path.
77	·163	House and garden.
78	·768	Arable.
79	2·681	Houses, yards, gardens, &c.
80	·828	Public road.
81	19·497	Arable.
82	1·277	Public road and waste.
83	26·459	Arable and path.
84	310·713	Arable, chalk pit, path, &c.
85	1·436	Public road.
86	·421	Slope, &c.
87	3·025	Arable, &c.
90	·930	House, yards, gardens, &c.
91	1·669	Arable, path, &c.
94	·173	Pond.
95	1·279	Pond.
96	71·548	Arable, pools, paths, &c.
97	62·993	Arable, &c.
107	14·006	Arable.
108	14·240	Arable, drain, path, &c.
109	17·096	Arable, drain, path, stream, &c.
110	·254	Ponds.
111	18·180	Arable and paths.
112	5·278	Arable and paths.
113	1·338	Occupation road and pond.
114	5·587	Arable.
115	·604	House, yards, garden, outhouses, orchard, &c.
116	1·076	Arable.
117	7·016	Arable, paths, and ponds.
118	·644	Houses, yards, outhouses, &c.
119	·649	Garden, &c.
120	1·284	House, garden, &c.
121	·613	Arable, trees, and pond.
122	25·158	Arable.
123	12·055	Arable.
124	10·072	Arable, path, &c.
125	1·938	Arable.
126	1·359	Arable.
127	9·457	Arable and path.
128	10·172	Arable, marsh, and stream.
129	·604	Path, pond, &c.
130	3·163	Arable.
131	15·448	Arable, stream, and paths.
132	·815	Arable.
133	·863	Garden.
134	·353	Houses, gardens, and yards.
135	6·743	Arable.
136	5·545	Arable and path.
137	1·108	Arable.
138	·464	House, outhouses, and yards.
139	1·011	House, garden, outhouses, and yard.
140	·452	House, garden, outhouses, and yard.
141	·936	House, garden, outhouses, and yard.
142	5·055	Public road.
143	·885	Pond.
144	·298	Streams and brushwood.
145	·159	Occupation road.
146	1·508	Arable.
147	1·027	House, outhouses, and yards.
148	·551	Garden, &c.
149	·199	House, garden, &c.
150	·371	House, garden, &c.
151	·192	House, garden, yard, &c.

PARISH OF WYMERING.

No. on Plan.	Area in Acres.	Remarks.	No. on Plan.	Area in Acres.	Remarks.
152	3·524	Artillery Barracks.	200	2·323	Houses, yards, gardens, &c.
153	10·345	Arable, path, &c.			
154	·515	House, ornamental ground, &c.	201	·508	Houses, yards, gardens, &c.
155	·325	Garden.	202	·241	Houses, gardens, and yards.
156	·474	Garden, &c.			
157	·585	Pond.	203	·363	House, garden, &c.
158	·533	Arable.	204	2·898	Arable.
159	·597	Houses, garden, &c.	205	1·981	Public road.
160	·548	Houses, garden, &c.	206	·913	Houses, garden, &c.
161	·925	Garden.	207	5·726	Arable.
162	·536	Garden.	208	5·367	Arable.
163	31·820	Arable.	209	·425	Public road.
164	12·974	Arable.	210	4·843	Arable.
165	·247	Arable.	211	35·380	Arable, paths, &c.
166	2·341	Path, furze, &c.	212	·909	Chalk pit (old).
166a	1·676	Arable.	213	·058	Chalk pit (part of).
167	14·280	Arable.	214	2·869	House, gardens, lime-kilns, &c.
168	·722	Arable, &c.			
169	·087	Garden.	215	·134	House, garden, &c.
170	·729	Houses, gardens, and yards.	216	·657	Arable and path.
			217	·642	Public road.
171	·485	Garden.	218	1·306	Public road.
172	·060	House and garden.	219	7·244	Arable.
173	1·846	Arable.	220	28·909	Arable, &c.
174	5·258	Arable and paths.	221	·163	Chalk pit (old).
175	·329	Garden, &c.	222	·800	Houses, gardens, &c.
176	·837	House and gardens.	223	·340	Chalk pit.
177	·234	Garden.	224	25·862	Arable.
178	·928	House, garden, yards, outhouses, and pond.	225	21·388	Arable.
			226	·349	Public road.
179	2·017	Public road.	227	13·067	Arable.
180	2·940	Public road, &c.	228	·166	Occupation road.
181	9·002	Arable and stream.	229	3·859	Arable, &c.
182	16·625	Arable and stream.	230	3·118	Arable, &c.
183	·693	Embankment, &c.	231	19·963	Arable.
184	·555	Embankment, &c.	232	19·305	Arable.
185	·781	Arable, &c.	233	11·695	Arable.
186	6·528	Arable.	234	1·410	Occupation road.
187	7·337	Arable.	235	3·605	Arable and path.
188	3·121	Railway.	236	5·799	Arable and path.
189	6·205	Arable.	237	1·112	Arable and pond.
190	1·830	Arable.	238	·107	Marsh.
191	2·385	Arable.	239	4·715	Arable.
192	5·267	Arable and shed.	240	2·551	Arable.
193	2·435	Arable.	241	3·928	Arable.
194	7·574	Arable.	242	11·177	Arable.
195	1·237	Occupation road.	243	13·569	Arable.
196	3·805	Arable, &c.	244	1·391	Bank, stream, &c.
197	·232	Houses, yards, &c.	245	·396	Bank, stream, &c.
198	2·136	Arable, &c.	246	5·291	Arable.
199	·415	Garden.	247	·785	Houses, gardens, &c.

No. on Plan.	Area in Acres.	Remarks.	No. on Plan.	Area in Acres.	Remarks.
248	1·438	Arable, &c.	303	1·508	Garden, wood, and paths.
249	·211	Pond.	304	2·361	House, gardens, ornamental grounds, &c.
250	5·679	Arable.	305	15·230	Arable and pond.
251	9·445	Arable and ponds.	306	1·488	Wood and path.
252	·662	Embankment and stream.	307	·298	Houses, yards, pond, &c.
253	1·050	Embankment and stream.	308	4·958	Wood.
254	1·236	Embankment.	309	6·635	Arable and wood.
255	1·598	Embankment.	310	22·945	Arable and wood.
256	·743	Water.	311	10·830	Wood and stream.
257	35·689	Arable, &c.	312	4·075	Arable.
266	7·449	Railway.	313	3·573	Arable and brushwood.
267	2·552	Arable.	314	·231	Occupation road.
268	14·272	Arable.	315	1·542	Arable.
270	22·087	Arable, &c.	316	·417	Wood.
271	64·023	Rough pasture, furze, &c.	317	1·342	Arable.
272	1·791	Water.	318	5·355	Arable and streams.
273	3·355	Embankment.	319	·939	Wood and streams.
274	25·744	Arable.	320	4·516	Arable and streams.
275	·242	Waste.	321	·607	Gardens.
276	15·718	Rough pasture, path, furze, &c.	322	7·243	Ornamental ground, stream, and wood.
277	3·629	Arable and path.	323	·194	Wood and stream.
278	·904	Arable and path.	324	·588	Pond.
279	·609	House, garden, and yards.	325	2·484	Ornamental ground, path, and stream.
280	4·372	Arable and path.	326	1·137	House, garden, occupation road, &c.
281	6·322	Arable and ponds.	327	16·634	Arable and wood.
282	3·305	Arable.	328	·200	Wood.
283	31·583	Arable.	329	5·402	Public road.
284	3·059	Public road.	330	·638	Wood, path, and pond.
285	40·241	Arable.	331	2·304	Arable.
286	1·754	Public road.	332	9·637	Lodge, wood, and path.
287	7·606	Arable.	333	·127	Garden.
288	5·097	Arable and pond.	334	·441	Wood.
289	10·085	Arable and pond.	335	2·481	Houses, yards, gardens, ornamental ground, &c.
290	9·077	Arable.	336	·865	Arable.
291	6·948	Arable.	337	·556	Arable and brushwood.
292	·641	Arable.	338	·510	House and garden.
293	7·089	Arable.	339	·018	Public road.
294	8·885	Arable.	340	·019	Public road.
295	3·113	Arable and path.	341	1·380	Public road.
296	6·004	Arable and path.	342	·013	Public road.
297	4·608	Arable.			
298	·900	Public road.			
299	6·154	Arable.			
300	·606	House, garden, yards, pond, &c.			
301	9·233	Arable.			
302	7·474	Arable and path.			

No. on Plan.	Area in Acres.	Remarks.
343	7·308	Chalk pits, furze, &c.
344	2·795	Arable.
345	29·495	Arable.
346	2·673	Public road.
347	1·340	Arable and furze.
348	1·033	Wood, &c.
349	11·783	Arable and path.
350	7·203	Wood and paths.
351	9·857	Arable.
352	80·732	Wood and paths.
353	6·288	Arable.
354	11·752	Arable.
355	3·923	Arable.
356	·347	Arable.
357	14·641	Arable.
358	1·244	Wood.
359	3·047	Arable.
360	8·751	Wood and paths.
361	3·559	Arable and streams.
362	2·108	Wood.
363	·836	Arable.
364	·569	Houses and gardens.
365	·498	Public road.
366	11·059	Arable and path.
367	9·386	Arable and path.
368	4·265	Arable and path.
369	1·830	Public road.
370	11·876	Arable and stream.
371	3·134	Arable.
372	4·302	Arable and streams.
373	4·376	Arable and trees.
374	3·808	Arable and trees.
375	4·510	Arable and stream.
376	2·639	Arable.
377	1·425	House, garden, orchard, &c.
378	·823	Pond.
379	4·740	Arable and stream.
380	9·699	Arable, wood, and path.
381	18·948	Wood and paths.
382	1·019	Wood.
383	·872	Wood.
384	12·141	Arable and wood.
385	5·701	Arable.
386	6·015	Arable and wood.
387	18·837	Wood and path.
388	·120	Wood and stream.
	2874·813	

RECAPITULATION.

2787·110	Land.
47·270	Public roads.
23·636	Railways.
16·797	Water.
2874·813	Area of the Parish of Wymering, exclusive of the detached portions.

PARISH OF WYMERING
(Detached, No. 1),
Great Horsea Island, in Portsmouth Harbour.

No. on Plan.	Area in Acres.	Remarks.
1	11·972	Arable, pond, embankment, &c.
2	12·645	Arable, ponds, and embankment.
3	14·399	Arable, embankment, pond, &c.
4	17·572	Arable, trees, path, &c.
5	·296	Arable, shed, &c.
6	·525	Houses, sheds, garden, &c.
7	1·088	Arable and trees.
8	8·877	Arable, embankment, &c.
9	6·752	Arable and pond.
10	34·691	Arable, embankment, ponds, &c.
	108·817	Area of the Parish of Wymering (Detached, No. 1).

PARISH OF WYMERING
(Detached, No. 2),
An Island at Hilsea Creek.

6·275	Arable.
6·275	Area of the Parish of Wymering (Detached, No. 2).

No. on Plan.	Area in Acres.	Remarks.	No. on Plan.	Area in Acres.	Remarks.
PARISH OF WYMERING (Detached, No. 3), Adjoining the Parish of Southwick.			8	8·035	Arable.
			9	5·447	Arable.
			10	6·551	Arable, ponds, &c.
			11	3·944	Arable and brushwood.
1	12·914	Wood.	12	10·513	Arable and brushwood.
2	·381	House and garden.			
3	3·916	Arable.	13	·458	Brushwood.
4	5·981	Arable.			
5	11·086	Arable and trees.		89·220	Area of the Parish of Wymering (Detached, No. 3).
6	6·193	Arable and footpath.			
7	13·801	Arable and trees.			

RECAPITULATION FOR THE PARISH.

2991·422	Land.
47·270	Public roads.
23·636	Railways.
16·797	Water.
3079·125	Total area of the Parish of Wymering, in the County of Hants.

INDEX TO PLACES

IN THE

PARISH OF WYMERING.

COUNTY OF HANTS.

Name of Place.	No. of Sheet.		Descriptive Remarks.
	6-inch scale.	25·344-inch scale.	
Cosham - - -	LXXV.	12	A village.
Dell Garden - -	LXXVI.	5	
East Cosham Farm -	"	9	
Eastcourt House - -	"	"	
Gatcombe Farm - -	LXXV.	16	
Great Horsea Island -	"	"	
Hookheath Farm - -	"	4	
Hilsea - - -	"	16	A hamlet or district.
Hilsea Farm - - -	"	"	
Hilsea Artillery Barracks -	"	"	
Ivy Cottage - -	"	12	
Lower Farm - - -	"	"	
National School - -	"	"	
Portsbridge T.P. - -	"	"	
Potwell - - -	"	8	A house.
Portsbridge Cottages -	"	16	
Park Cottage - -	LXXVI.	5	
Portsdown Lodge - -	"	"	A residence.
Portsdown Cottage - -	"	"	
Purbrook T.P. - -	"	"	
St. Peter and Paul's Church -	LXXV.	12	
Tea Gardens - - -	LXXVI.	9	A house, &c.
Upper Farm - -	LXXV.	12	
Vicarage - - -	"	"	
Wymering - - -	"	"	The parochial village.
Wymering House - -	"	"	
Wymering T.P. - -	"	"	

LONDON:
Printed by GEORGE E. EYRE and WILLIAM SPOTTISWOODE,
Printers to the Queen's most Excellent Majesty.
For Her Majesty's Stationery Office.

LONDON:
Printed by George E. Eyre and William Spottiswoode,
Printers to the Queen's most Excellent Majesty.
For Her Majesty's Stationery Office.

ORDNANCE SURVEY OF ENGLAND.

BOOK OF REFERENCE TO THE PLAN

OF THE

PARISH OF YATELY

(HUNDREDS OF CRONDALL AND HOLDSHOTT, DET.),

IN THE

COUNTY OF HANTS,

CONTAINING 10142·194 ACRES.

MAJOR-GENERAL SIR HENRY JAMES, R.E., F.R.S., F.G.S., &c.,
SUPERINTENDENT OF THE SURVEY.

LONDON:
PRINTED BY GEORGE E. EYRE AND WILLIAM SPOTTISWOODE,
PRINTERS TO THE QUEEN'S MOST EXCELLENT MAJESTY.
FOR HER MAJESTY'S STATIONERY OFFICE.

1872.

Price Two Shillings and Sixpence.

PARISH OF YATELY

IN THE

COUNTY OF HANTS.

HUNDRED OF CRONDALL AND HOLDSHOTT (Det.)

INDEX TO TOWNSHIPS.

Township of	Area in Acres.	Page
Cove - - - - - - - - -	1972·430	15
Hawley with Minley - - - -	4948·371	7
Yately - - - - - - - -	3221·393	1
Total Area of the Parish - -	10142·194	

ORDNANCE SURVEY OF ENGLAND

PARISH OF YATELY

HAMPSHIRE

INDEX TO THE SHEETS

Published on the Scale of $\frac{1}{2500}$ *or 25·344 Inches to a Mile.*

Scale of this Index One Inch to a Mile.

VI	16	15		

EXPLANATORY REMARKS.

cale of the Parish Plans is the 1-2500th of the actual length on the and is equal to 25·344 inches to a mile, or 3·157 chains to an inch, is very approximately equal to one square inch to one acre, the square of inch being equal to one acre.

length of each sheet is 1½ miles, and the width 1 mile, the area of each s therefore 960 acres.

ch enclosure has a reference number to the area which is given in this Book.

e Braces (∫) on the plans are to indicate that the spaces so braced are in- d under the same reference number.

he Altitudes in feet above the Mean Level of the Sea are written thus—31·4.

he Scale of the Plans of the County is 6 inches to a mile, and each sheet con- s the same area as 16 sheets of the Parish Plans. There is therefore a double rence number to each sheet, as VI. 9., the Roman Numerals referring to the unty Plans, the Arabic Figures to the Parish Plans.

he following are the characters employed on the Ordnance Plans on the Scales of 1-2500, and 6 inches to a mile :—

ounty Names	C	Hundreds or Wards	W
Parishes	P	Townships	T
Extra Parochial	E	Division of Townships	T

Antiquities ..... ROMAN / Druidical or Saxon / Norman or Subsequent

The descriptions of the boundaries are shown by the following initials :—

Centre of Stream	*C.S.*	Centre of Fence	*C.F.*
Centre of Road	*C.R.*	Top of Cop	*T.C.*
Side of Stream or Drain	*S.S.* or *S.D.*	Centre of Wall	*C.W.*
Root of Hedge	*R.H.*	Defaced	*Def.*
Face of Wall	*F.W.*	Track of Stream	*T.S.*

Undefined ..... *Und.*

Where a change occurs in the boundaries, the symbol [o—o] is used to show the part at which the change takes place.

N.B.—To convert Decimal Fractions of an Acre into Roods and Perches, multiply the decimal first by 4 and then by 40, preserving the same number of decimals in the product.

Examples—

A.	R.	P.	Acres.	A.	R.	P.	Acres.
			633·357				527·013
			4				4
			1·428				·052
			40				40
633	1	17	17·120	527	0	2	2·080

TABLE

FOR CONVERTING DECIMAL PARTS OF AN ACRE INTO ROODS AND PERCHES.

Perch.	0 Rood.	1 Rood.	2 Roods.	3 Roods.	Perch.	0 Rood.	1 Rood.	2 Roods.	3 Roods.
0	·000	·250	·500	·750	21	·131	·381	·631	·881
1	·006	·256	·506	·756	22	.137	·387	·637	·887
2	·012	·262	·512	·762	23	·144	·394	·644	·894
3	·019	·269	·519	·769	24	·150	·400	·650	·900
4	·025	·275	·525	·775	25	·156	·406	·656	·906
5	·031	·281	·531	·781	26	·162	·412	·662	·912
6	·037	·287	·537	·787	27	·169	·419	·669	·919
7	·044	·294	·544	·794	28	·175	·425	·675	·925
8	·050	·300	·550	·800	29	·181	·431	·681	·931
9	·056	·306	·556	·806	30	·187	·437	·687	·937
10	·062	·312	·562	·812	31	·194	·444	·694	·944
11	·069	·319	·569	·819	32	·200	·450	·700	·950
12	·075	·325	·575	·825	33	·206	·456	·706	·956
13	·081	·331	·581	·831	34	·212	·462	·712	·962
14	·087	·337	·587	·837	35	·219	·469	·719	·969
15	·094	·344	·594	·844	36	·225	·475	·725	·975
16	·100	·350	·600	·850	37	·231	·481	·731	·981
17	·106	·356	·606	·856	38	·237	·487	·737	·987
18	·112	·362	·612	·862	39	·244	·494	·744	·994
19	·119	·369	·619	·869	40	·250	·500	·750	1·000
20	·125	·375	·625	·875					

PARISH OF YATELY,

IN THE

COUNTY OF HANTS—(NORTHERN DIVISION).

HUNDREDS OF CRONDALL AND HOLDSHOTT (Det.)

No. on Plan.	Area in Acres.	Remarks.	No. on Plan.	Area in Acres.	Remarks.
TOWNSHIP OF YATELY.			38	4·678	Pasture.
			39	7·281	Pasture.
1	3·360	Pasture.	40	·844	Stream.
2	4·978	Pasture.	41	1·276	Road.
3	4·756	Pasture.	42	4·424	Pasture.
4	2·438	Arable.	43	3·232	Pasture.
5	7·367	Pasture.	44	5·077	Pasture.
6	6·072	Pasture.	45	2·593	Arable.
7	9·347	Pasture.	46	3·195	Wood.
8	3·965	Pasture.	47	·483	Pasture.
9	3·971	Pasture.	48	2·486	Arable.
10	6·058	Pasture.	49	4·946	Pasture.
11	2·564	Pasture.	50	1·711	Pasture.
12	7·732	Pasture.	51	2·151	Pasture.
13	5·446	Pasture.	52	·546	House and garden.
14	6·734	Pasture.	53	·909	Pasture.
15	6·037	Arable.	54	·257	Houses and garden.
16	13·133	Pasture.	55	3·438	Pasture.
17	7·983	Pasture.	56	16·293	Arable.
18	4·781	Pasture.	57	1·531	Road.
19	2·456	Stream.	58	·347	Pond.
20	10·237	Pasture.	59	1·168	Houses, gardens, &c.
21	11·009	Pasture.	60	5·438	Pasture.
22	17·102	Pasture.	61	12·907	Arable.
23	10·990	Arable.	62	16·788	Arable.
24	4·687	Pasture.	63	1·215	Pasture.
25	·673	Stream.	64	2·007	Road.
26	1·459	Pasture.	65	3·996	Arable.
27	2·764	Pasture.	66	4·520	Arable.
28	·763	Houses and garden.	67	1·768	Pasture.
29	·388	Pasture.	68	6·105	Arable.
30	9·610	Pasture.	69	·528	Road.
31	·307	House and garden.	70	1·763	Pasture.
32	6·071	Pasture.	71	·850	Houses, yards, &c.
33	·197	Wood.	72	·354	House and garden.
34	1·752	Stream.	73	1·007	Pasture.
35	·884	Pasture.	74	·261	Houses and gardens.
36	1·461	Pasture.	75	1·093	Pasture.
37	3·422	Pasture.	76	4·973	Arable.

No. on Plan.	Area in Acres.	Remarks.	No. on Plan.	Area in Acres.	Remarks.
77	4·544	Arable.	127	3·645	Pasture.
78	1·862	Arable.	128	3·863	Pasture.
79	3·598	Pasture.	129	·274	Pasture.
80	6·582	Arable.	130	·338	Pasture.
81	5·079	Arable.	131	5·866	Houses, gardens, &c.
82	7·461	Arable.	132	·967	Pasture.
83	2·113	Arable.	133	·565	Pasture.
84	·751	Houses, gardens, &c.	134	4·345	Pasture.
85	·218	Stackyard.	135	11·826	Arable.
86	3·555	Road.	136	·545	Pasture.
87	11·119	Pasture.	137	·399	Pasture.
88	·827	Wood.	138	1·642	Houses, yards, &c.
89	3·805	Pasture.	139	4·903	Road.
90	6·939	Pasture.	140	1·011	Road.
91	6·273	Pasture.	141	8·033	Arable.
92	5·984	Pasture.	142	3·448	Arable.
93	7·117	Arable.	143	1·727	Houses and gardens.
94	·936	Wood.	144	·244	House and gardens.
95	4·579	Pasture.	145	·131	House and gardens.
96	·151	Pasture.	146	·504	Houses.
97	·302	Pasture.	147	·444	Pasture.
98	·875	Wood.	148	·757	Pasture.
99	·169	Pond.	149	2·001	Pasture.
100	5·419	Pasture.	150	3·017	Pasture.
101	·382	Wood.	151	·145	Road.
102	5·152	Arable.	152	11·026	Pasture.
103	·118	Pasture.	153	5·222	Pasture.
104	8·179	Arable.	154	4·695	Pasture.
105	4·833	Arable.	155	4·186	Arable.
106	4·149	Arable.	156	9·541	Arable.
107	2·465	Pasture.	157	8·781	Arable.
108	·202	House and garden.	158	6·335	Arable.
109	4·488	Arable.	159	33·239	Arable.
110	·591	Houses and garden.	160	8·583	Arable.
111	3·103	Pasture.	161	5·625	Arable.
112	·758	Arable.	162	2·353	Road.
113	·160	Wood.	163	1·971	Pasture.
114	1·310	Houses, garden, and ornamental ground.	164	2·652	Pasture, &c.
			165	·245	Road.
115	2·595	Road.	166	2·709	Pasture.
116	·984	Houses, gardens, &c.	167	·968	Houses, gardens, &c.
117	1·421	Houses, gardens, &c.	168	·802	Houses and yards.
118	·555	Pond.	169	4·807	Pasture.
119	66·223	Rough pasture, furze, &c.	170	4·400	Pasture.
			171	11·069	Pasture, furze, &c.
120	·564	Pond.	172	2·434	Pasture.
121	·305	House and garden.	173	·371	Pond.
122	2·001	Arable.	174	·551	Houses and gardens.
123	·575	Houses, gardens, &c.	175	·872	Gardens.
124	·113	Road.	176	15·954	Ornamental ground.
125	1·301	Houses and gardens.	177	·701	Pasture.
126	1·293	Pasture.	178	·546	Pasture.

No. on Plan.	Area in Acres.	Remarks.	No. on Plan.	Area in Acres.	Remarks.
179	·158	House and garden.	229	1·761	Rough pasture.
180	·211	Arable.	230	5·354	Rough pasture, &c.
181	·480	Houses and garden.	231	7·153	Pasture.
182	·958	Pasture.	232	28·735	Arable.
183	·986	House, yard, &c.	233	·299	Houses and garden.
184	·288	Pasture.	234	·388	Yard.
185	·290	Houses and gardens.	235	·210	Houses and yards.
186	·882	Pond.	236	10·274	Arable.
187	5·257	Houses, wood, &c.	237	2·568	Road.
188	·337	Pond.	238	12·428	Arable.
189	3·367	Road.	239	·197	House and garden.
190	10·114	Arable.	240	·752	Road.
191	·073	Garden.	241	·446	Houses and gardens.
192	·340	Road.	242	2·598	Arable.
193	·575	Houses and yards.	243	1·576	Houses and gardens.
194	·406	Pasture.	244	15·288	Arable.
195	·423	Pasture.	245	14·947	Arable.
196	·139	Ornamental ground.	246	2·711	Pasture.
197	·879	Houses, gardens, &c.	247	3·849	Wood.
198	2·055	Pasture.	248	·205	Pond.
199	1·248	Pasture.	249	1·121	Pasture.
200	·197	Houses and garden.	250	1·903	Pasture.
201	·870	Pasture.	251	6·593	Arable.
202	1·156	Houses, gardens, &c.	252	6·028	Arable.
203	·792	Church and grave-yard.	253	·185	Houses and yard.
			254	4·541	Arable.
204	1·133	House, garden, &c.	255	·683	Houses and gardens.
205	·642	Pasture.	256	1·019	House and garden.
206	2·560	Arable.	257	1·109	Houses and gardens.
207	·084	Wood.	258	1·778	Rough pasture and furze.
208	·392	Road.			
209	·818	Orchard.	259	·308	Houses and garden.
210	1·995	Wood, &c.	260	11·055	Arable.
211	·728	Houses and gardens.	261	9·386	Arable.
211a	·140	Road.	262	10·573	Arable.
212	1·161	House, garden, &c.	263	2·464	Arable.
213	1·476	Pasture.	264	15·232	Arable.
214	7·241	Ornamental ground.	265	4·659	Arable.
215	·167	Pond.	266	20·473	Arable.
216	2·720	Arable, &c.	267	·390	Houses and gardens.
217	68·872	Arable.	268	12·818	Arable.
218	3·786	Pasture.	269	4·400	Arable.
219	2·327	Pasture.	270	9·936	Arable.
220	1·890	Pasture.	271	1·830	Pasture.
221	·441	Houses and gardens.	272	·290	Wood.
222	·685	Pasture.	273	15·204	Arable.
223	1·929	Arable.	274	2·302	Pasture.
224	·425	Garden, &c.	275	4·643	Arable.
225	11·720	Arable.	276	·354	Houses, garden, &c.
226	·295	Arable.	277	2·272	Arable.
227	·702	Houses and garden.	278	4·335	Arable.
228	2·508	Wood, &c.	279	1·412	Pasture.

No. on Plan.	Area in Acres.	Remarks.	No. on Plan.	Area in Acres.	Remarks.
280	6·871	Arable.	332	·587	Houses and gardens.
281	·418	Houses and gardens.	333	·389	Stackyard.
282	·978	Pasture, &c.	334	·254	House and garden.
283	9·362	Arable.	335	7·523	Pasture.
284	3·355	Pasture, &c.	336	3·538	Arable.
285	1·028	Wood.	337	·160	Road.
286	1·526	Arable.	338	7·507	Pasture.
287	·287	House and garden.	339	2·723	Blackwater River.
288	·765	Pasture.	340	6·268	Pasture.
289	1·482	Pasture.	341	3·412	Pasture.
290	1·282	Wood.	342	·629	Pasture.
291	·833	House and garden.	343	4·909	Pasture.
292	·084	Houses, &c.	344	2·439	Arable.
293	·543	Houses, gardens, &c.	345	·463	Road.
294	·200	Houses and garden.	346	1·758	Arable.
295	·117	Houses and garden.	347	·685	Houses, yard, &c.
296	·527	Houses and garden.	348	·162	Garden.
297	1·130	Pasture.	349	8·285	Pasture, &c.
298	1·065	Pasture.	350	·063	Pasture.
299	3·839	Wood.	351	2·989	Road.
300	1·114	Houses and gardens.	352	5·002	Pasture.
301	·410	Pasture.	353	9·289	Arable.
302	1·202	Pasture.	354	·353	House and garden.
303	1·330	Pasture.	355	3·754	Pasture.
304	1·924	House and garden.	356	·797	Pasture.
305	1·496	Houses, gardens, &c.	357	·461	Houses and gardens.
306	1·601	Pasture.	358	·625	Pasture.
307	1·710	Pasture.	359	1·617	Houses and gardens.
308	3·057	Road.	360	·457	Houses, gardens, &c.
309	·683	Houses and gardens.	361	6·223	Arable.
310	·623	Houses and gardens.	362	·998	Road.
311	4·655	Pasture.	363	·902	Pasture.
312	2·509	Road.	364	8·656	Pasture.
313	·736	Pasture.	365	3·255	Pasture.
314	·431	Pond.	366	·101	Pasture.
315	1·482	Arable.	367	6·829	Pasture.
316	3·693	Pasture.	368	10·596	Arable.
317	·436	House and garden.	369	3·656	Pasture.
318	7·679	Pasture.	370	·592	Houses and garden.
319	1·516	Pasture.	371	3·582	Arable.
320	8·116	Arable.	372	11·542	Arable.
321	14·609	Pasture.	373	9·352	Arable.
322	·099	Pond.	374	·155	Pasture.
323	·196	Island.	375	·325	Houses, garden, &c.
324	3·622	Pasture.	376	·743	Pasture.
325	·105	Pond.	377	11·549	Arable.
326	4·373	Pasture.	378	·428	Pasture.
327	6·984	Wood.	378a	·016	Pasture.
328	4·243	Pasture.	379	1·652	Pasture.
329	4·681	Arable.	380	3·717	Pasture.
330	5·133	Pasture.	381	·929	Arable.
331	4·146	Pasture.	382	2·264	Pasture.

No. on Plan.	Area in Acres.	Remarks.	No. on Plan.	Area in Acres.	Remarks.
383	·532	Houses, yards, &c.	434	4·757	Pasture.
384	1·595	Pasture.	435	1·374	Road.
385	·246	Pasture.	436	1·962	Arable.
386	2·632	Pasture.	437	2·092	Arable.
387	4·680	Pasture.	438	17·017	Arable.
388	4·619	Railway.	439	·625	House and gardens.
389	3·377	Pasture.	440	1·080	Pasture.
390	·677	Pasture.	441	1·600	Arable.
391	·946	Pasture.	442	19·995	Rough pasture and furze.
392	1·383	Stream.			
393	5·156	Pasture.	443	·426	Pasture.
394	1·830	Pasture.	444	·473	Houses, gardens, &c.
395	2·366	Pasture.	445	1·343	Pasture.
396	1·773	Houses, ornamental ground, &c.	446	4·645	Pasture.
			447	2·230	Pasture.
397	·063	Wood.	448	·182	House and garden.
398	10·213	Ornamental ground.	449	1·624	Pasture.
399	1·309	Houses, wood, &c.	450	2·582	Pasture.
400	4·696	Ornamental ground.	451	2·399	Pasture.
401	·210	Wood.	452	·628	Houses and gardens.
402	·535	Road.	453	·393	Houses and gardens.
403	·272	Wood.	454	2·905	Road.
404	·269	House, garden, &c.	455	·823	Arable.
405	·789	Houses, garden, &c.	456	1·108	House and garden.
406	·340	Yard, &c.	457	1·051	Heathy pasture.
407	·980	Pasture.	458	·175	Pasture.
408	·587	Pasture.	459	2·901	Pasture.
409	1·485	Pasture.	460	1·728	House and garden.
410	3·895	Ornamental ground.	461	2·557	Houses and gardens.
411	·125	Road.	462	·408	Road.
412	3·013	Arable.	463	1·190	Arable.
413	1·247	Arable.	464	5·374	Arable.
414	·557	Arable.	465	6·352	Arable.
415	·679	Houses, gardens, &c.	466	·734	Road.
416	·338	Pasture, &c.	467	1·145	Pasture.
417	1·006	Houses, gardens, &c.	468	·206	Wood.
418	1·995	Pasture.	469	1·112	Houses and gardens.
419	·559	Arable.	470	6·656	Arable.
420	·194	House and garden.	471	6·389	Arable.
421	·101	Road.	472	·156	Wood.
422	2·593	Pasture.	473	·074	Stackyard.
423	·155	Pond.	474	1·860	Pasture.
424	·276	Pasture.	475	·460	Houses, yards, &c.
425	·501	Houses and gardens.	476	4·430	Arable.
426	2·036	Pasture.	477	·280	Road.
427	·208	Wood.	478	2·315	Road.
428	2·719	Arable.	479	3·836	Arable.
429	2·657	Arable.	480	2·640	Pasture.
430	17·573	Arable.	481	3·087	Pasture.
431	1·942	Arable.	482	2·048	Arable.
432	3·737	Road.	483	5·218	Arable.
433	3·337	Pasture.	484	40·275	Arable.

No. on Plan.	Area in Acres.	Remarks.	No. on Plan.	Area in Acres.	Remarks.
485	1·794	Road.	534	4·058	Ornamental ground.
486	·379	Wood.	535	2·687	Pasture.
487	·985	Pasture, &c.	536	1·437	Pasture.
488	1·489	Pasture, &c.	537	2·680	Pasture.
489	1·017	Pasture, &c.	538	2·236	Arable.
490	·635	Wood.	539	2·368	Arable.
491	1·038	Houses, gardens, &c.	540	3·930	Pasture.
492	·950	Road.	541	·449	Pasture.
493	15·448	Arable.	542	·305	Pasture.
494	4·599	Pasture.	543	4·719	Ornamental ground.
495	3·945	Arable.	544	·224	Arable.
496	2·031	Pasture.	545	·294	House and garden.
497	2·539	Arable.	546	·101	Stackyard.
498	·077	Road.	547	·584	Houses and gardens.
499	·734	Houses, gardens, &c.	548	·188	Houses and gardens.
500	1·245	Pasture.	549	·010	Arable.
501	·320	House and garden.	550	1·498	Rough pasture, furze, &c.
502	2·031	Pasture.			
503	6·415	Arable.	551	118·939	Rough pasture, furze, &c.
504	1·517	Arable.			
505	3·183	Arable.	552	302·221	Rough pasture, furze, &c.
506	·747	House and garden.			
507	·807	House and garden.	553	2·984	Road.
508	2·299	Road.	554	·380	Road.
509	4·493	Arable.	555	·567	House and garden.
510	8·217	Heathy pasture.	556	2·131	Houses and gardens.
511	1·334	Houses and gardens.	557	186·492	Rough pasture, furze, &c.
512	20·106	Arable.			
513	1·103	Arable.	558	6·255	Rough pasture and furze.
514	·980	Houses and gardens.			
515	1·260	Wood.	559	4·713	Arable.
516	3·567	Arable.	560	3·847	Pasture and furze.
517	5·319	Arable.	561	·567	Pasture and furze.
518	3·961	Pasture.	562	4·492	Rough pasture and furze.
519	5·884	Arable.			
520	·091	House and garden.	563	·927	Garden, &c.
521	8·172	Ornamental ground.	564	·756	Arable.
522	·220	Stackyard.	565	·403	Pond.
523	1·572	Houses, gardens, &c.	566	·681	House and garden.
524	1·303	Ornamental ground, house, &c.	567	1·229	Houses and gardens.
			568	·711	Houses and gardens.
525	9·026	Ornamental ground, &c.	569	6·536	Road.
			570	8·000	Arable.
526	·378	Ornamental ground, &c.	571	11·585	Arable.
			572	15·133	Arable.
527	·815	Pond, &c.	573	14·024	Arable.
528	1·137	Wood.	574	·736	Wood.
529	2·367	Pasture, &c.	575	16·526	Arable.
530	·239	Wood.	576	283·612	Rough pasture, furze, &c.
531	·177	Road.			
532	1·074	Houses, gardens, &c.	577	·271	Pond.
533	2·196	Houses, gardens, &c.	578	6·239	Arable.

No. on Plan.	Area in Acres.	Remarks.
579	10·672	Arable.
580	·388	Houses and gardens.
581	·788	Houses and gardens.
582	3·559	Arable.
583	283·304	Rough pasture, furze, &c.
584	4·117	Houses and gardens.
585	8·159	Arable.
	3221·393	

RECAPITULATION.

3135·359	Land.
65·708	Roads.
15·707	Water.
4·619	Railways.
3221·393	Total area of the Township of Yately, in the Hundred of Crondall.

TOWNSHIP OF HAWLEY WITH MINLEY.

No. on Plan.	Area in Acres.	Remarks.
1	·254	Garden, &c.
2	1·004	Wood, &c.
3	2·650	Pasture.
4	5·484	Pasture.
5	·460	Blackwater River.
6	·527	Arable.
6a	·176	Ornamental ground.
7	3·279	Road.
8	·453	Pasture.
9	2·361	Houses, gardens, &c.
10	·178	Road.
11	·485	Houses and gardens.
12	1·023	Pasture.
13	·345	Pasture.
14	1·489	Pasture.
15	·528	Pasture.
16	·479	Garden.
17	1·705	Houses, gardens, &c.
18	1·653	Houses, gardens, &c.
19	·120	Houses and yard.
20	2·273	Pasture.
21	1·220	Houses, gardens, &c.
22	·290	Houses, gardens, &c.
23	1·746	Pasture.
24	·151	Gardens, &c.
25	·496	Pasture.
26	·195	Road.
27	3·546	Arable.
28	3·480	Pasture.
29	24·430	Wood.
30	·389	Wood.
31	1·355	Wood.
32	1·490	Houses, stackyard, &c.
33	5·837	Arable.
34	21·614	Arable.
35	42·234	Wood.
36	·299	Wood.
37	·506	Wood.
38	·289	Garden.
39	·274	Wood.
40	51·559	Wood.
41	3·811	Pasture, &c.
42	2·877	Houses and gardens.
43	·851	Pasture, &c.
44	·369	Houses, yard, &c.
45	5·974	Wood and house.
46	3·157	Wood and house.
47	·206	House and garden.
47a	·960	Road.
48	·136	House and garden.
49	6·141	House and garden.
50	1·073	Arable.
51	·517	Pasture.
52	·241	Pasture and house.
53	14·517	Ornamental ground, &c.
54	3·531	Ornamental ground, &c.
55	4·461	Houses, ornamental ground, &c.
56	·284	Houses and garden.
57	·689	Houses, yard, &c.
58	4·461	Wood, &c.
59	1·556	Road.
60	·217	House and garden.
61	19·403	Arable.
62	·604	Wood.
63	1·488	Wood.
64	6·802	Arable.
65	8·016	Wood.
66	10·049	Wood.
67	15·810	Arable.
68	1·669	Rough pasture.

No. on Plan.	Area in Acres.	Remarks.	No. on Plan.	Area in Acres.	Remarks.
69	8·125	Arable.	115	3·269	Pasture.
70	4·564	Pasture.	116	1·357	Blackwater River.
71	4·637	Pasture.	117	·226	Road.
72	·346	Wood.	118	7·869	Arable.
73	20·648	Arable.	119	11·023	Railway.
74	·157	Pasture.	120	11·248	Arable.
75	·668	Houses and garden.	121	3·213	Pasture.
76	·829	Road.	122	·549	Road.
77	10·768	Arable.	123	29·336	Wood, &c.
78	82·633	Rough pasture and wood.	123a	·480	House and garden.
79	1·102	Road.	124	1·432	Arable and rough pasture.
80	88·497	Rough pasture and wood.	125	·245	House and garden.
81	3·490	Arable.	126	1·093	Wood.
81a	·333	Garden.	127	·306	House and garden.
82	·411	Road.	128	12·908	Ornamental ground.
83	·886	Arable.	129	2·393	Ornamental ground, house, &c.
84	2·016	Arable.	130	9·235	Ornamental ground.
85	2·158	Road.	131	1·807	House and gardens.
86	·178	House and garden.	132	·335	Wood.
87	·060	Wood.	133	1·746	Wood, &c.
88	·149	House and garden.	134	13·389	Ornamental ground.
89	·734	Road.	135	·305	Pond.
90	4·166	Rough pasture and furze.	136	·070	Wood.
			137	·584	House, garden, &c.
91	·363	Houses and gardens.	138	·267	Houses and yards.
92	·748	Wood.	139	·246	Stackyard.
93	·070	Wood.	140	·682	Pasture.
94	2·145	Arable.	141	·474	Houses, gardens, &c.
95	·950	Road.	142	1·868	Pasture and trees.
96	3·100	Pasture.	143	4·037	Road.
97	3·029	Arable.	144	5·433	Arable.
98	7·401	Pasture.	145	1·747	Ornamental ground.
99	2·133	Houses and garden.	146	3·099	Houses, ornamental ground, &c.
100	1·506	Road.			
101	1·166	Ornamental ground, house, &c.	147	·522	Houses, gardens, &c.
			148	13·645	Arable.
102	·989	Church and graveyard.	149	5·052	Pasture.
			150	·471	Blackwater River.
103	·571	Pasture and garden.	151	4·196	Pasture.
104	·086	Wood.	152	4·398	Road.
105	·324	House and yard.	153	4·070	Houses, wood, &c.
106	·211	Garden.	154	3·728	Arable and pasture.
107	3·631	Ornamental ground.	155	·485	Houses and garden.
108	·144	Wood.	156	·527	Wood.
109	2·700	Houses, &c.	157	·902	Road.
110	6·963	Arable.	158	3·375	Wood.
111	2·866	Pasture.	159	·780	Arable.
112	4·363	Ornamental ground.	160	·815	Houses and gardens.
113	6·469	Arable.	161	50·635	Wood.
114	·355	Road.	162	7·778	Ornamental ground.

No. on Plan.	Area in Acres.	Remarks.
163	6·190	Ornamental ground.
164	17·521	Ornamental ground.
165	·178	Wood.
166	2·456	Arable.
167	·479	Garden.
168	·636	Orchard.
169	2·289	Ornamental ground, house, &c.
170	·946	Pasture.
171	2·008	Arable.
172	3·001	Road.
173	13·728	Arable.
174	2·343	Road.
175	25·417	Arable.
176	1·704	Pasture.
177	2·499	Pasture.
178	·933	Pasture.
179	13·523	Pasture.
180	3·175	Pasture.
181	1·205	Stream.
182	2·233	Pasture.
183	·200	House and garden.
184	1·255	Houses, yards, &c.
185	37·979	Arable.
186	·315	House and garden.
187	·990	Pasture.
188	·762	Houses and gardens.
189	·391	Wood, &c.
190	4·232	Pasture.
191	·727	Pasture.
192	3·310	Pasture.
193	1·851	Pasture.
194	1·527	Houses and gardens.
195	·600	Houses and gardens.
196	1·044	Houses and gardens.
197	9·491	Pasture.
198	9·701	Arable.
199	·372	Wood.
200	6·336	Road.
201	7·142	Arable.
202	1·930	Wood.
203	·511	Wood.
204	8·764	Arable.
205	4·859	Wood.
206	·966	Houses, ornamental ground, &c.
207	8·722	Wood and ornamental ground.
208	22·880	Wood, rough pasture, &c.
209	·260	Wood.
210	·284	Rough pasture.
211	·591	Wood.
212	·111	Pond.
213	·149	Pond.
214	35·895	Ornamental ground, &c.
215	2·943	Rough pasture and wood.
216	·137	House and garden.
217	·581	Wood.
218	7·156	Pasture.
219	30·051	Rough pasture and wood.
220	4·126	Arable.
221	·193	Wood.
222	·287	Wood.
223	3·439	Wood.
224	·153	Wood.
225	1·256	Wood.
226	45·238	Ornamental ground.
227	·328	Wood.
228	·157	Wood.
229	1·098	Rough pasture, &c.
230	21·717	Rough pasture and wood.
230a	·275	Road.
231	94·718	Rough pasture, wood, &c.
232	6·922	Pasture.
233	6·180	Pasture.
234	4·921	Pasture.
235	15·864	Arable.
236	·498	Houses, orchard, &c.
237	·404	House and garden.
238	·419	Road.
239	17·345	Rough pasture.
240	·628	Road.
241	3·298	Pasture.
242	·047	Road.
243	1·669	Wood.
244	2·252	Pasture.
245	·597	Wood.
246	8·687	Wood, &c.
247	·088	Wood.
248	15·684	Ornamental ground, &c.
249	5·278	Arable.
250	15·509	Wood.
251	·077	Wood.
252	1·491	Wood.
253	·387	Wood, &c.
254	18·063	Pasture, &c.
255	·714	Pasture.
256	1·458	Wood.

No. on Plan.	Area in Acres.	Remarks.
257	1·537	Houses, garden, &c.
258	·310	Pasture.
259	·388	Houses and yard.
260	1·013	Pasture, wood, &c.
261	·150	Pond.
262	9·877	Ornamental ground, &c.
263	19·444	Ornamental ground, &c.
264	·671	Wood.
265	9·624	Wood.
266	18·228	Arable.
267	1·862	Houses, wood, &c.
268	·336	Wood.
269	·111	Wood.
270	2·715	Rough pasture, &c.
271	11·153	Rough pasture, &c.
272	20·738	Rough pasture, &c.
273	·687	Wood.
274	474·580	Rough pasture, wood, &c.
275	·568	Pasture.
276	2·985	Houses and gardens.
277	·823	Gardens and pasture.
278	1·199	Houses and gardens.
279	·855	Pasture.
280	1·412	Pasture.
281	·759	Houses and garden.
282	22·507	Pond.
283	·369	Pond.
284	·148	Wood.
285	47·993	Ornamental ground, &c.
286	1·122	Wood.
287	·119	Wood.
288	3·415	Pasture.
289	1·148	Pasture.
290	8·665	Pasture.
291	2·328	Pasture.
292	4·476	Pasture.
293	2·566	Rough pasture.
294	1·079	Wood.
295	5·994	Rough pasture.
296	3·971	Road.
297	·832	Pasture.
298	1·153	Pasture.
299	·691	Houses and gardens.
300	2·052	Arable.
301	24·019	Rough pasture, furze, &c.
302	1·679	Arable, &c.
303	20·284	Rough pasture, &c.
304	15·283	Wood and rough pasture.
305	70·826	Rough pasture, &c.
306	2·989	Arable.
307	3·035	Arable.
308	7·050	Rough pasture, &c.
309	2·323	Road.
310	20·601	Rough pasture, &c.
311	2·274	Arable.
312	4·510	Arable.
313	7·145	Rough pasture, &c.
314	4·778	Arable.
315	2·487	Road.
316	37·771	Rough pasture, &c.
316a	·124	Pond.
317	·343	Road.
318	1·294	Houses and gardens.
319	4·071	Houses and gardens.
320	·766	Arable.
321	·197	House and garden.
322	2·805	Arable.
323	1·490	Pasture.
324	·415	Houses and gardens.
325	1·734	Pasture.
326	3·608	Arable.
327	1·315	Arable.
328	2·353	Pasture.
329	·772	Arable.
330	·119	Road.
331	5·141	Arable.
332	19·686	Rough pasture, &c.
333	8·663	Arable.
334	7·889	Pasture.
335	2·085	Pasture.
336	4·748	Arable.
337	·759	Road.
338	4·938	Arable.
339	·493	Houses, gardens, &c.
340	·548	Orchard.
341	2·200	Pasture.
342	7·438	Rough pasture.
343	3·108	Pasture.
344	4·427	Pasture.
345	2·098	Pasture.
346	4·435	Pasture.
347	3·366	Arable.
348	·351	Road.
349	2·120	Arable.
350	·394	Houses and gardens.
351	1·481	Rough pasture and wood.
352	1·711	Orchard.

No. on Plan.	Area in Acres.	Remarks.	No. on Plan.	Area in Acres.	Remarks.
353	·971	Houses and gardens.	403	·145	Garden.
354	2·044	Pasture.	404	12·434	Arable.
355	·302	Garden.	405	10·024	Rough pasture and trees.
356	1·601	Arable.			
357	·141	Road.	406	12·694	Wood.
358	3·531	Arable.	407	·471	House and garden.
359	·199	Road.	408	1·145	House and garden.
360	·263	House and gardens.	409	·259	Pasture.
361	13·999	Pasture.	410	·201	Wood.
362	15·221	Pasture.	411	13·483	Pasture.
362a	6·080	Road.	412	1·185	Houses and gardens.
363	·245	Garden.	413	·697	Arable.
364	·071	Garden.	414	·458	Arable.
365	1·144	Arable.	415	·290	Houses and garden.
366	·408	Houses and garden.	416	·650	Pasture.
367	4·466	Rough pasture, &c.	417	1·910	Arable.
368	8·676	Rough pasture, &c.	418	·027	Garden.
369	18·753	Rough pasture and wood.	419	·394	Road.
			420	2·881	Arable.
370	2·324	Arable.	421	·697	Houses and gardens.
371	·734	House and pasture.	422	·670	Pasture.
372	·269	House and garden.	423	2·153	Road.
373	1·152	Garden.	424	·419	Pasture.
374	·897	Houses and garden.	425	·428	Houses and gardens.
375	1·525	Arable.	426	·870	Houses and gardens.
376	1·148	Arable.	427	2·396	Pasture.
377	·307	Pasture.	428	·488	Stream.
378	·619	Road.	429	5·104	Pasture.
379	·033	House and yard.	430	·054	Road.
380	1·099	Arable.	431	·108	Garden.
381	4·194	Wood.	432	8·960	Pasture.
382	2·849	Arable.	433	5·958	Pasture.
383	10·494	Arable.	434	11·977	Arable.
384	1·203	Wood.	435	·123	Wood.
385	9·209	Pasture, &c.	436	3·759	Arable.
386	·133	Wood.	437	7·748	Arable.
387	10·055	Arable.	438	·475	Wood.
388	·320	Wood.	439	·648	Road.
389	·074	Wood.	440	·951	Wood.
390	·143	Wood.	441	2·690	Arable.
391	12·627	Pasture, &c.	442	·093	Arable.
392	2·470	Wood, &c.	443	3·522	Road.
393	5·873	Pasture.	444	·142	Wood.
394	·864	Wood.	445	·166	House and garden.
395	7·170	Pasture.	446	·074	Garden.
396	·602	Wood.	447	·449	Wood.
397	3·902	Arable.	448	10·740	Wood, &c.
398	1·155	Rough pasture, &c.	449	·310	Garden.
399	·091	Road.	450	1·032	Wood.
400	7·433	Arable.	451	3·295	Arable.
401	·959	Wood.	452	·043	Wood.
402	2·825	Pasture.	453	2·932	Wood.

No. on Plan.	Area in Acres.	Remarks.	No. on Plan.	Area in Acres.	Remarks.
454	17·099	Ornamental ground, &c.	504	13·663	Pasture.
455	·159	Wood.	505	·271	Wood.
456	·579	Wood.	506	·172	Wood.
457	1·332	Ornamental ground, &c.	507	4·023	Wood.
458	4·259	Pasture.	508	8·397	Rough pasture.
459	·718	Wood.	509	·404	Wood.
460	45·025	Arable.	510	6·515	Rough pasture.
461	·078	Wood.	511	1·947	Rough pasture.
462	·113	Road.	512	8·198	Pasture, &c.
463	3·591	Arable and wood.	512a	·028	Pond.
464	1·003	Wood.	513	·496	Houses and gardens.
465	2·870	Pasture.	514	3·787	Rough pasture, &c.
466	·606	Road.	515	4·496	Pond.
467	·277	Wood.	516	2·146	Rough pasture, &c.
468	7·603	Arable.	517	3·536	Rough pasture, &c.
469	·959	Wood.	518	·596	House and garden.
470	·203	Wood.	519	4·408	Arable.
471	12·646	Arable.	520	·668	Road.
472	2·041	Wood.	521	1·319	Pasture.
473	2·289	Arable.	522	1·310	Pasture.
474	4·263	Arable.	523	10·083	Arable.
475	·830	Wood.	524	·823	Houses and gardens.
476	·549	Wood.	525	7·434	Rough pasture.
477	3·942	Arable.	526	3·368	Rough pasture, &c.
478	3·628	Wood.	527	20·671	Rough pasture, &c.
479	·569	Wood.	528	47·840	Pond.
480	7·754	Arable.	529	11·901	Wood.
481	1·507	Pasture, &c.	530	5·642	Rough pasture.
482	·270	Houses and yards.	531	3·188	Pasture.
483	·140	House and garden.	532	10·202	Arable.
484	·683	Pasture, &c.	533	6·022	Pasture.
485	·598	Stream.	534	6·741	Pasture, &c.
486	·521	Wood.	535	6·272	Furze.
487	·450	Houses and garden.	536	3·410	Furze.
488	3·926	Pasture.	537	1·315	Road.
489	1·154	Wood, &c.	538	13·477	Pasture.
490	·744	House and pasture.	539	·076	Wood.
491	·379	Garden, &c.	540	4·899	Pasture.
492	3·393	Pasture and trees.	541	·453	Wood.
493	·263	Pasture and trees.	542	·766	Pasture.
494	·331	House and pasture.	543	3·790	Arable.
495	·493	Houses and yards.	544	11·900	Pasture.
496	·995	Pasture.	545	4·968	Wood.
497	·912	Wood.	546	13·189	Arable.
498	1·305	Pasture.	547	5·917	Road.
499	12·455	Arable.	548	1·364	Pasture.
500	·479	Wood.	549	·388	Wood.
501	1·168	Wood.	550	·416	Wood.
502	2·353	Road.	551	3·892	Arable.
503	2·433	Pasture.	552	9·513	Pasture.
			553	·673	Wood.
			554	4·280	Arable.

No. on Plan.	Area in Acres.	Remarks.	No. on Plan.	Area in Acres.	Remarks.
555	·115	Wood.	604	17·201	Pasture, &c.
556	9·147	Rough pasture.	605	10·024	Pasture, &c.
557	7·764	Arable.	606	2·648	Wood.
558	·927	Road.	607	6·025	Arable.
559	·596	Houses, gardens, &c.	608	·863	Arable.
560	21·897	Arable.	609	5·585	Rough pasture, &c.
561	16·094	Arable.	610	2·170	House and gardens.
562	3·427	Road.	611	·474	Arable.
563	1·568	Pasture.	612	2·894	Pasture.
564	3·485	Arable.	613	·102	Pasture.
565	·852	Pasture.	614	8·230	Pasture.
566	·449	Houses and garden.	615	4·626	Pasture.
567	3·373	Pasture.	616	2·268	Houses, garden, &c.
568	·325	Road.	617	1·109	Arable.
569	2·952	Arable.	618	5·427	Arable.
570	12·346	Rough pasture and trees.	619	·388	Arable.
			620	·156	Pond.
571	3·614	Rough pasture and trees.	621	27·687	Ornamental ground, &c.
572	2·390	Pasture.	622	2·475	Arable.
573	2·344	Pasture.	623	1·481	House and garden.
574	3·142	Pasture.	624	2·226	Rough pasture.
575	1·845	Pasture.	625	4·657	Wood.
576	·848	Road.	626	4·264	Pasture.
577	·875	Wood, &c.	627	1·319	Pasture.
578	1·399	Pasture.	628	15·688	Rough pasture, &c.
579	·631	Pasture.	629	1·177	House and garden.
580	·969	House and garden.	630	1·017	House and garden.
581	2·550	Pasture.	631	15·828	Arable.
582	2·433	Pasture.	632	1·353	Wood.
583	1·077	Pasture.	633	·693	Rough pasture.
584	·091	Wood.	634	18·057	Rough pasture, &c.
585	5·005	Rough pasture, &c.	635	1·297	Arable.
586	11·624	Rough pasture, &c.	636	·475	Wood.
587	1·076	Arable and trees.	637	7·298	Rough pasture, &c.
588	1·985	Rough pasture, furze, &c.	638	20·986	Arable.
			639	9·633	Arable.
589	·687	Houses, gardens, &c.	640	5·128	Arable.
590	8·044	Arable.	641	8·411	Arable.
591	5·987	Arable.	642	51·236	Rough pasture, &c.
592	3·027	Arable.	643	42·107	Rough pasture, &c.
593	·969	Houses, yards, &c.	644	60·191	Rough pasture, &c.
594	·740	Pasture.	645	·431	Pasture.
595	18·636	Arable.	646	2·125	Arable.
596	·959	Arable.	647	·196	Pasture.
597	5·046	Rough pasture, &c.	648	9·107	Road.
598	33·876	Arable.	649	1·197	Wood.
599	·833	Wood.	650	16·814	Railway.
600	·395	Wood.	651	5·448	Pasture.
601	1·776	Wood.	652	1·810	Wood.
602	2·462	Arable.	653	·734	Furze, &c.
603	7·228	Pasture.	654	3·123	Arable.

No. on Plan.	Area in Acres.	Remarks.	No. on Plan.	Area in Acres.	Remarks.
655	2·213	Road.	707	1·652	Arable.
656	3·130	Arable.	708	2·176	Arable.
657	·777	House and garden.	709	·049	Road.
658	·763	Arable.	710	·368	Houses and gardens.
659	·224	Arable.	711	·448	Pasture.
660	2·612	Pasture.	712	·035	Road.
661	·150	Wood.	713	·548	Arable.
662	1·495	Furze, &c.	714	8·050	Pasture.
663	8·068	Rough pasture, &c.	715	1·169	Arable.
664	·240	House and garden.	716	1·583	Arable.
665	3·380	Arable.	717	·615	Houses, gardens, &c.
666	1·584	Arable.	718	·217	Pond.
667	4·028	Arable.	719	29·967	Arable.
668	·691	Houses, garden, &c.	720	17·204	Pasture.
669	1·579	Wood.	721	5·534	Pasture.
670	5·792	Arable.	722	·402	Houses and garden.
671	26·270	Arable.	723	1·823	Houses, yard, &c.
672	2·162	Arable.	724	12·679	Pasture.
673	·949	Arable.	725	·788	Pasture.
674	10·049	Pasture.	726	12·241	Arable.
675	2·672	Arable.	727	3·870	Rough pasture, &c.
676	·268	Houses and gardens.	728	1·282	Pasture.
677	2·908	Pasture.	729	·121	Wood.
678	6·177	Arable.	730	2·058	Wood.
679	·938	Arable.	731	1·228	Pasture.
680	·114	Wood.	732	1·628	Pasture.
681	7·752	Pasture, &c.	733	·858	Pasture.
682	1·535	Pasture.	734	·252	Houses and garden.
683	2·282	Arable.	735	·792	Pasture.
684	4·466	Pasture.	736	1·372	Pasture.
685	1·745	Arable.	737	2·219	Rough pasture.
686	2·318	Pasture.	738	·276	Pasture.
687	·312	Wood.	739	1·910	Rough pasture.
688	5·114	Pasture.	740	5·350	Arable.
689	2·465	Pasture.	741	·245	Road.
690	5·256	Pasture.	742	1·934	Garden.
691	7·147	Pasture.	743	39·683	Rough pasture, &c.
692	·458	Road.	744	2·634	Road.
693	4·172	Pasture.	745	34·687	Rough pasture, &c.
694	21·642	Arable.	746	35·409	Rough pasture, &c.
695	40·764	Arable.	747	4·774	Rough pasture, &c.
696	·406	House and garden.	748	5·949	Rough pasture, &c.
697	5·754	Road.	749	·254	House and garden.
698	·125	Pond.	750	3·939	Pasture.
699	1·393	Pasture, houses, &c.	751	1·005	Arable.
700	2·453	Arable.	752	5·454	Road.
701	·450	House and garden.	753	1·597	Pasture.
702	·334	Pasture.	754	2·054	Pasture.
703	·209	Pond.	755	1·102	Pasture.
704	1·694	Pasture, &c.	756	1·479	Pasture.
705	5·330	Pasture.	757	6·516	Arable.
706	8·069	Pasture.	758	·491	House and garden.

No. on Plan.	Area in Acres.	Remarks.
759	3·526	Wood, &c.
760	2·127	Arable.
761	1·640	Pasture.
762	·370	House and garden.
763	·672	House and garden.
764	4·059	Rough pasture, &c.
765	3·419	Arable.
766	1·448	Wood.
767	1·120	House and garden.
768	1·082	Road.
769	1·369	Arable.
770	18·762	Arable.
771	·682	House and garden.
772	1·891	Arable.
773	10·348	Pasture.
774	9·573	Pasture.
775	9·188	Road.
776	2·520	Arable.
777	44·248	Arable.
778	32·156	Rough pasture, &c.
779	1·210	Stream.
780	52·146	Rough pasture, wood, &c.
781	47·601	Rough pasture, wood, &c.
782	·845	Rough pasture, &c.
783	36·665	Rough pasture, &c.
784	66·081	Rough pasture, &c.
785	80·686	Arable.
786	·613	Houses, garden, &c.
787	·374	Rough pasture, &c.
788	6·245	Rough pasture, &c.
789	9·765	Rough pasture, &c.
790	·863	Road.
791	5·966	Rough pasture, &c.
792	2·208	Basingstoke Canal.
793	·789	Towing path.
794	1·470	Houses, gardens, &c.
795	73·069	Wood.
796	·471	Houses, garden, orchard, &c.
797	16·020	Pasture.
798	·153	Garden.
799	3·509	Arable.
800	6·584	Pasture and trees.
801	1·060	Arable.
802	7·610	Arable.
803	2·353	Pasture.
804	·529	Road.
	4948·371	

RECAPITULATION.

4720·141	Land.
115·638	Roads.
84·755	Water.
27·837	Railways.
4948·371	Total area of the Township of Hawley with Minley, in the Hundreds of Crondall and Holdshott (Det.)

TOWNSHIP OF COVE.

No. on Plan.	Area in Acres.	Remarks.
1	1·005	Arable.
2	·132	Road.
3	·334	Houses, gardens, &c.
4	·979	Arable.
5	·747	Arable.
6	·475	Rough pasture, &c.
7	2·650	Arable.
8	·089	Arable.
9	2·452	Wood.
10	·258	Pasture.
11	·157	Arable.
12	1·972	Houses and garden.
13	7·542	Pasture.
14	7·113	Pasture.
15	2·095	Rough pasture, &c.
16	1·626	Arable.
17	·388	Road.
18	·845	Road.
19	5·121	Arable.
20	·427	Pasture.
21	·249	Houses and gardens.
22	·315	Pasture.
23	1·030	Road.
24	·392	Arable.
25	·387	Pasture.
26	1·022	Rough pasture.
27	·226	Wood.
28	·780	Houses and gardens.
29	31·247	Rough pasture, &c.
30	2·017	Rough pasture, &c.
31	1·039	Houses and gardens.
32	·471	Arable.
33	1·893	Road.

No. on Plan.	Area in Acres.	Remarks.	No. on Plan.	Area in Acres.	Remarks.
34	·767	Road.	86	·409	Pasture.
35	9·355	Rough pasture, &c.	87	2·294	Pasture.
36	·993	Rough pasture.	88	3·982	Pasture.
37	19·059	Arable.	89	5·658	Pasture.
38	·687	Arable.	90	2·426	Pasture.
39	·737	Road.	91	2·485	Pasture.
40	4·414	Wood, &c.	92	2·387	Pasture.
41	·651	Road.	93	4·036	Pasture.
42	1·264	Houses and gardens.	94	·820	Pasture.
43	·521	Arable.	95	·984	Pasture.
44	·095	Road.	96	2·258	Pasture.
45	·237	Arable.	97	2·400	Pasture.
46	·497	Pasture.	98	3·909	Pasture.
47	·925	Houses and gardens.	99	·151	Wood.
48	1·367	Pasture.	100	2·502	Pasture.
49	·023	Road.	101	7·039	Pasture.
50	2·646	Pasture.	102	1·072	Arable.
51	4·057	Wood.	103	2·248	Arable.
52	6·274	Pasture.	104	3·476	Pasture.
53	5·702	Rough pasture.	105	1·976	Pasture.
54	·995	Wood.	106	4·062	Pasture.
55	2·235	Arable.	107	·076	Wood.
56	10·813	Arable.	108	·198	Wood.
57	5·487	Arable.	109	3·742	Pasture.
58	·988	Houses, gardens, &c.	110	1·656	Pasture.
59	5·420	Arable.	111	2·139	Pasture.
60	·534	Road.	112	1·328	Pasture.
61	9·282	Arable.	113	2·251	Pasture.
62	·144	Pond.	114	3·070	Pasture.
63	7·686	Pasture.	115	·091	Wood.
64	1·312	Pasture.	116	1·250	Road.
65	·432	Pasture.	117	3·304	Pasture.
66	·126	Pond.	118	4·849	Pasture.
67	2·936	Houses, gardens, &c.	119	5·805	Pasture.
68	4·357	Arable.	120	4·259	Arable.
69	5·428	Road.	121	1·881	Pasture.
70	7·512	Arable.	122	5·653	Arable.
71	2·466	Pasture.	123	·098	Wood.
72	·269	Road.	124	·650	Houses and gardens.
73	11·458	Arable.	125	·399	Pasture.
74	3·306	Pasture.	126	1·206	Houses, gardens, &c.
75	12·794	Pasture.	127	4·773	Pasture.
76	1·713	Stream.	128	9·013	Pasture.
77	·102	Wood.	129	·188	Road.
78	3·867	Pasture.	130	·128	Garden.
79	4·384	Rough pasture.	131	·063	Garden.
80	·845	Road.	132	10·582	Arable.
81	8·650	Arable.	133	6·535	Arable.
82	1·799	Arable.	134	7·639	Pasture.
83	2·728	Arable.	135	5·779	Pasture.
84	·067	Arable.	136	·687	Pasture.
85	·714	Pasture.	137	1·595	Pasture.

No. on Plan.	Area in Acres.	Remarks.	No. on Plan.	Area in Acres.	Remarks.
138	1·802	Pasture.	189	·302	Garden.
139	1·368	Pasture.	190	1·861	Church and grave-yard.
140	3·189	Arable.			
141	3·288	Arable.	191	1·955	Rough pasture, &c.
142	1·392	Pasture.	192	1·666	Arable.
143	2·705	Pasture.	193	1·073	Rough pasture.
144	4·392	Pasture.	194	·073	Road.
145	3·865	Pasture.	195	2·594	Rough pasture, &c.
146	1·237	Pasture.	196	1·103	Road.
147	5·378	Arable.	197	·140	Road.
148	5·824	Pasture.	198	2·129	Arable.
149	5·603	Arable.	199	1·556	Rough pasture, &c.
150	4·451	Arable.	200	·777	House and garden.
151	·055	Road.	201	·895	Arable.
152	5·093	Arable.	202	·136	House and yards.
153	4·995	Pasture.	203	·713	Pasture.
154	6·112	Pasture.	204	·731	Arable.
155	1·103	Pasture.	205	·086	Garden.
156	·103	Wood.	206	·167	Rough pasture and furze.
157	1·181	Pasture.			
158	3·732	Pasture.	207	·349	Houses and gardens.
159	·696	Wood.	208	·266	Road.
160	2·516	Arable.	209	1·183	Arable.
161	1·280	Pasture.	210	·919	Road.
162	4·629	Arable.	211	·302	Houses, yards, &c.
163	5·100	Pasture.	212	1·769	Arable.
164	4·882	Pasture.	213	·871	Houses and gardens.
165	3·430	Pasture.	214	6·184	Arable.
166	·041	Road.	215	1·333	Road.
167	·630	Pasture.	216	5·113	Arable.
168	·527	Houses and garden.	217	3·240	Rough pasture and furze.
169	2·072	Wood.			
170	·040	Arable.	218	1·317	Garden.
171	1·129	Wood.	219	3·777	Rough pasture and furze.
172	3·652	Arable.			
173	2·081	Houses and gardens.	220	·454	Rough pasture.
174	2·183	Arable.	221	·323	Garden.
175	2·446	Pasture.	222	·811	Houses and gardens.
176	·888	Pasture.	223	2·832	Arable.
177	1·895	Road.	224	2·723	Arable.
178	·103	Garden.	225	·724	Houses and garden.
179	1·845	Houses, gardens, &c.	226	2·111	Arable, &c.
180	·515	Rough pasture.	227	·612	Houses and gardens.
181	20·569	Rough pasture, &c.	228	·317	Road.
182	1·190	Garden.	229	1·226	Arable.
183	21·002	Arable.	230	6·633	Arable.
184	6·091	Pasture.	231	3·099	Arable.
185	·058	Garden.	232	·775	House and gardens.
186	4·538	Rough pasture and furze.	233	9·351	Rough pasture and furze.
187	·339	Garden.	234	1·773	Pasture.
188	·137	Rough pasture.	235	·642	Pasture.

No. on Plan.	Area in Acres.	Remarks.	No. on Plan.	Area in Acres.	Remarks.
236	·945	Arable.	288	1·700	Pasture.
237	9·190	Arable.	289	1·138	Arable.
238	8·005	Pasture.	290	1·217	Rough pasture, &c.
239	1·306	Stream.	291	·741	Road.
240	5·811	Pasture.	292	5·220	Arable.
241	6·766	Pasture.	293	·922	Houses and gardens.
242	1·546	Arable.	294	7·832	Arable.
243	4·462	Pasture.	295	2·689	Arable.
244	2·667	Pasture.	296	2·641	Pasture.
245	1·220	Pasture.	297	2·488	Pasture.
246	1·325	Pasture.	298	·421	Road.
247	2·570	Pasture.	299	·611	Houses and gardens.
248	1·272	Pasture.	300	1·632	Houses and gardens.
249	·608	Pasture.	301	4·698	Arable.
250	2·673	Pasture.	302	3·698	Arable.
251	4·198	Pasture.	303	11·071	Railway.
252	5·351	Pasture.	304	3·111	Pasture.
253	1·568	Arable.	305	·920	Pasture.
254	·636	Pasture.	306	5·374	Arable.
255	3·503	Pasture.	307	3·150	Road.
256	5·678	Pasture.	308	2·121	Pasture.
257	1·240	Arable.	309	1·303	Pasture.
258	1·167	Road.	310	·182	Houses and gardens.
259	8·810	Arable.	311	·356	Houses and gardens.
260	2·257	Arable.	312	4·970	Pasture.
261	2·863	Pasture.	313	·138	Houses and yards.
262	3·672	Pasture.	314	5·087	Arable.
263	7·205	Pasture.	315	1·196	Houses and gardens.
264	·870	Houses and gardens.	316	·841	Pasture.
265	·373	Road.	317	5·318	Arable.
266	1·700	Arable.	318	·617	Houses and gardens.
267	2·383	Pasture.	319	6·281	Pasture.
268	·134	Pond.	320	·716	Road.
269	·536	Pasture.	321	·273	House and garden.
270	1·146	Houses and gardens.	322	2·902	Arable.
271	·109	Stackyard.	323	4·453	Arable.
272	3·441	Pasture.	324	2·417	Houses, gardens, &c.
273	1·758	Houses and gardens.	325	·979	Arable.
274	·436	Pasture.	326	·697	Houses, gardens, &c.
275	·208	House and garden.	327	·195	Stackyard.
276	3·759	Arable.	328	1·814	Pasture.
277	·168	House and garden.	329	·505	Garden.
278	·117	Wood.	330	·395	Pond.
279	1·101	Wood.	331	1·007	Road.
280	2·306	Road.	332	4·193	Arable.
281	·678	Arable.	333	2·987	Arable.
282	3·661	Arable.	334	1·338	Houses, gardens, &c.
283	2·980	Pasture.	335	·335	Road.
284	3·137	Pasture.	336	1·782	Houses, ornamental ground, &c.
285	2·708	Gardens.			
286	·290	Pasture.	337	5·333	Rough pasture.
287	·053	Road.	338	·738	Road.

No. on Plan.	Area in Acres.	Remarks.
339	4·250	Pasture.
340	·605	Pasture.
341	·403	Pasture.
342	1·259	Pasture.
343	2·182	Road.
344	·097	Wood.
345	·662	Houses and gardens.
346	·154	Pasture.
347	2·516	Arable.
348	4·056	Arable.
349	29·394	Arable.
350	·092	Wood.
351	·854	House and pasture.
352	1·228	Houses, yards, &c.
353	·604	Road.
354	6·768	Houses, gardens, &c.
355	·022	Road.
356	·866	Houses and gardens.
357	1·293	Houses and gardens.
358	1·761	Arable.
359	·139	House and garden.
360	·196	Arable.
361	2·409	Road.
362	16·873	Arable.
363	·696	Pasture.
364	·417	Pasture.
365	·343	Arable.
366	·792	Pasture.
367	2·789	Arable.
368	3·872	Arable.
369	3·139	Arable.
370	3·479	Arable.
371	2·248	Arable.
372	1·971	Pasture.
373	10·401	Pasture.
374	·242	Arable.
375	3·115	Arable.
376	3·035	Pasture.
377	·402	Houses and garden.
378	1·449	Pasture.
379	3·682	Pasture.
380	·916	Arable.
381	3·037	Pasture.
382	1·570	Arable.
383	·292	Wood.
384	4·296	Pasture.
385	5·100	Arable.
386	1·187	Pasture.
387	1·451	Pasture.
388	2·635	Arable.
389	3·778	Pasture.
390	2·001	Pasture.
391	1·058	Houses and pasture.
392	2·555	Pasture.
393	·570	Garden.
394	·444	Road.
395	·471	Houses, garden, &c.
396	3·300	Arable.
397	1·498	Pasture.
398	3·039	Pasture.
399	3·403	Pasture.
400	3·239	Pasture.
401	2·422	Pasture.
402	10·050	Pond.
403	872·219	Rough pasture, firs, &c.
404	·012	Rough pasture, &c.
405	·050	Basingstoke Canal.
406	13·520	Rough pasture.
407	3·839	Basingstoke Canal.
	1972·430	

RECAPITULATION.

1905·717	Land.
37·885	Roads.
17·757	Water.
11·071	Railways.
1972·430	Total area of the Township of Cove, in the Hundred of Crondall.

RECAPITULATIONS FOR THE HUNDREDS.

Hundred of Crondall.

9126·619	Land.
208·649	Roads.
43·527	Railways.
117·959	Water.
9496·754	Area of the part of the Parish of Yately which is in the Hundred of Crondall.

Area in Acres.	HUNDRED OF HOLDSHOTT (Detached).
634·598	Land.
10·582	Roads.
·260	Water.
645·440	Area of the part the Parish of Yately which is in the Hundred of Holdshott (Detached).

RECAPITULATION FOR THE PARISH.

9761·217	Land.
219·231	Roads.
43·527	Railways.
118·219	Water.
10142·194	Total area of the Parish of Yately, in the County of Hants.

INDEX TO PLACES

IN THE

PARISH OF YATELY.

COUNTY OF HANTS.

Name of Place.	No. of Sheet. 6-inch scale.	No. of Sheet. 25·344 in. scale.
Almshouses - -	XIII.	5
Bailey's Farm -	XII.	8
Blackwater - -	XIII.	1
Blackwater House	"	"
Brook House Farm	"	13
Belvedere Cottage	"	1
Broomhill Farm -	"	9
Brooke Farm -	XII.	15
Brooke House -	"	11
Bramshott Farm -	"	16
Bramshott Cottage	"	"
Chandler's Farm -	VI.	15
California Cottage	XII.	3
Cold Harbour Cottages - -	XIII.	9
Clark's Farm -	XII.	4
Cripley Farm -	"	12
Cove Green Farm	XIII.	13
Cove - -	"	"
Darby Green -	XII.	4
Dangell's Farm -	"	3
Doglets - -	XIII.	13
Eelmoor Farm -	XXI.	1
Frogmore Park -	XII.	4
Frogmore - -	"	"
Fern Hill - -	XIII.	5
Fir Bank - -	"	"
Frogmore Cottage	XII.	4
Fleet Mill - -	"	15
Fleet Farm -	"	"
Foxlease Farm -	"	11

Name of Place.	No. of Sheet. 6-inch scale.	No. of Sheet. 25·344 in. scale.
Gale's Farm -	VI.	15
Hall Farm - -	XII.	3
Hornley Farm -	"	8
Hill Field - -	"	3
Hill Field Farm -	"	4
Holly House -	"	"
Heath Crofts -	"	"
Hawley Green Farm	XIII.	15
Hook Farm -	"	13
Hawley House -	"	5
Hawley Hill House	XII.	8
Hawley Lodge -	XIII.	5
Hell Corner - -	XII.	12
Hill House Pottery	XIII.	13
Home Farm -	"	"
Hawley Farm -	"	5
Hawley - -	"	"
Ively Farm - -	XX.	4
Job's Farm -	XII.	12
Little Minley Farm	"	7
Lower Minley -	"	12
Little Bramshott Farm - -	"	16
Laundry - -	XXI.	1
Manor Farm -	XII.	3
Manor Farm -	XIII.	5
Manor House -	XII.	3
Manor House -	XIII.	9
Minley Manor -	XII.	11
Mount Eagle Farm	"	3
Malthouse Farm -	"	4
Milestone House -	"	8

Name of Place.	No. of Sheet. 6-inch scale.	No. of Sheet. 25·344 in. scale.
Methodist Chapel -	XIII.	13
National School -	XII.	3
National School -	XIII.	5
North Farm -	"	9
National School -	"	5
Old Farm - -	"	5
Out Sheet Farm -	XII.	12
Old Trunk Farm -	"	16
Old Peat Moor -	XX.	4
Poplar Cottage -	XII.	3
Parsonage - -	"	"
Parsonage - -	XIII.	5
Parsonage - -	XII.	16
Park House -	"	4
Parsonage Farm -	"	16
Parochial School -	XIII.	13
Prospect Place -	"	"
Peartree Cottage -	XX.	4
Pondtail Farm -	"	"
Rose Bank Villa -	XII.	3
Robin's Grove -	"	"
Railway Station -	XIII.	1
Rose Hill - -	"	"
Rose Cottage -	"	"
Rosemary Farm -	XII.	4
St. Peter's Church	"	3
Swan Brewery -	XIII.	1
Southwood Farm -	XIII.	13
Southwood Farm -	XII.	16
Starve Acre -	"	8
St. Andrew's Church - -	"	11
St. John's Church	XIII.	13
Stake Cottage -	"	"
Southwood - -	"	"
The Cottage -	XII.	4
Trinity Church -	XIII.	5
Trunk Farm -	XII.	16
West End Farm -	"	3
White Hall Farm -	XIII.	13
Woodbine Cottage	XII.	8
Warren Farm -	"	12
Whitehouse Farm	"	16
West Heath Pottery - -	XIII.	13
Westend Place -	"	"
Willow Cottage -	XX.	3
Withey Farm -	"	4
Whiteband Farm -	"	"
Yately - -	XII.	3
Yately Mill -	VI.	15
Yately Hall - -	XII.	3
Yately Lodge -	"	4
Zoar Chapel -	"	3

ORDNANCE SURVEY OF ENGLAND.

BOOK OF REFERENCE TO THE PLAN

OF THE

PARISH OF YAVERLAND,

LIBERTY OF EAST MEDINA,

ISLE OF WIGHT,

IN THE

COUNTY OF HANTS.

Containing 417·[illegible] Acres.

COLONEL SIR HENRY JAMES, R.E., F.R.S., &c., &c.,

SUPERINTENDENT OF THE ORDNANCE SURVEY.

PRINTED BY THE ORDNANCE SURVEY OFFICE, SOUTHAMPTON.

1862.

Price One Shilling.

ORDNANCE SURVEY OF ENGLAND.

BOOK OF REFERENCE TO THE PLAN

OF THE

PARISH OF YAVERLAND,

LIBERTY OF EAST MEDINA,

ISLE OF WIGHT,

IN THE

COUNTY OF HANTS.

CONTAINING 817·633 ACRES.

COLONEL SIR HENRY JAMES, R.E., F.R.S., F.G.S., &c.,

SUPERINTENDENT OF THE ORDNANCE SURVEY.

PRINTED AT THE ORDNANCE SURVEY OFFICE, SOUTHAMPTON.

1862.

Price One Shilling.

PARISH OF YAVERLAND

INDEX TO THE SHEETS

Scale 1 Inch to a Mile

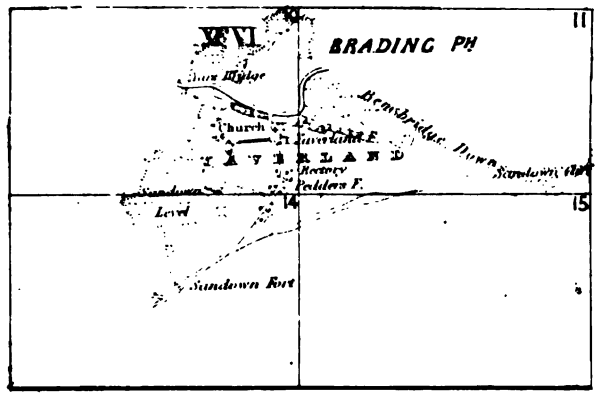

S A N D O W N

B A Y

SURVEYED BY CAPTN. W. LE POER TRENCH R. E.

Published in 4 Sheets at 2/6 each.

and 1 Book of Areas at 1/-

Zincographed and Printed under the direction of

Captn. A. de C. Scott R.E.

EXPLANATORY REMARKS.

The Scale of the Parish Plans is the 1-2500th of the actual length on the ground, and is equal to 25·344 inches to a mile, which is very approximately equal to one square inch to one acre, the square of 1·0018 inch being equal to one acre.

The length of each sheet is 1½ miles, and the width 1 mile, the area of each sheet is therefore 960 acres.

Each enclosure has a reference number to the area which is given in this Book.

The Braces (*f*) on the plans are to indicate that the spaces so braced are included under the same reference number.

The Altitudes in feet above the Mean Level of the Sea are written thus—31·4.

The Scale of the Plans of the County is 6 inches to a mile, and each sheet contains the same area as 16 sheets of the Parish Plans. There is therefore a double reference number to each sheet, as VI. 9., the Roman Numerals referring to the County Plans, the Arabic Figures to the Parish Plans.

The following are the characters employed on the Ordnance Plans on the Scales of 1-2500, and 6 inches to a mile:—

County Names	C	Hundreds or Wards	W
Parishes	P	Townships	*T*
Extra Parochial	E	Division of Townships	*T*

Antiquities ..... ROMAN / Druidical or Saxon / Norman or Subsequent

The descriptions of the boundaries are shewn by the following initials:—

Centre of Stream	*C. S.*	Centre of Fence	*C. F.*
Centre of Road	*C. R.*	Top of Cop	*T. C.*
Side of Stream or Drain	*S. S.* or *S. D.*	Centre of Wall	*C. W.*
Root of Hedge	*R. H.*	Defaced	*Def.*
Face of Wall	*F. W.*	Track of Stream	*T. S.*

Undefined ..... *Und.*

Where a change occurs in the boundaries, the symbol [o—o] is used to shew the part at which the change takes place.

TABLE

FOR CONVERTING DECIMAL PARTS OF AN ACRE INTO ROODS AND PERCHES.

Perches.	0 Rood.	1 Rood.	2 Roods.	3 Roods.
0	0·000	0·250	0·500	0·750
1	0·006	0·256	0·506	0·756
2	0·012	0·262	0·512	0·762
3	0·019	0·269	0·519	0·769
4	0·025	0·275	0·525	0·775
5	0·031	0·281	0·531	0·781
6	0·037	0·287	0·537	0·787
7	0·044	0·294	0·544	0·794
8	0·050	0·300	0·550	0·800
9	0·056	0·306	0·556	0·806
10	0·062	0·312	0·562	0·812
11	0·069	0·319	0·569	0·819
12	0·075	0·325	0·575	0·825
13	0·081	0·331	0·581	0·831
14	0·087	0·337	0·587	0·837
15	0·094	0·344	0·594	0·844
16	0·100	0·350	0·600	0·850
17	0·106	0·356	0·606	0·856
18	0·112	0·362	0·612	0·862
19	0·119	0·369	0·619	0·869
20	0·125	0·375	0·625	0·875
21	0·131	0·381	0·631	0·881
22	0·137	0·387	0·637	0·887
23	0·144	0·394	0·644	0·894
24	0·150	0·400	0·650	0·900
25	0·156	0·406	0·656	0·906
26	0·162	0·412	0·662	0·912
27	0·169	0·419	0·669	0·919
28	0·175	0·425	0·675	0·925
29	0·181	0·431	0·681	0·931
30	0·187	0·437	0·687	0·937
31	0·194	0·444	0·694	0·944
32	0·200	0·450	0·700	0·950
33	0·206	0·456	0·706	0·956
34	0·212	0·462	0·712	0·962
35	0·219	0·469	0·719	0·969
36	0·225	0·475	0·725	0·975
37	0·231	0·481	0·731	0·981
38	0·237	0·487	0·737	0·987
39	0·244	0·494	0·744	0·994
40	0·250	0·500	0·750	1·000

N.B.—To convert Decimal Fractions of an Acre into Roods and Perches, multiply the decimal first by 4 and then by 40, preserving the same number of decimals in the product.

Example 1.

```
                633·357 Acres.
                      4
                ------
                  1·428
                     40
A.  R.  P.
633 1  17 ........ 17·120
```

Example 2.

```
                527·013 Acres.
                      4
                   ·052
                     40
A.  R.  P.
527 0  2 ........... 2·080
```

PARISH OF YAVERLAND,

LIBERTY OF EAST MEDINA,

IN THE

ISLE OF WIGHT.

COUNTY OF HANTS.

No. of Sheet.	No. on Plan.	Area in Acres.	Description.
XCVI. 10.	1	3·193	River Yar.
"	2	11·103	Pasture.
"	3	·240	House, yard, & road.
"	4	1·386	Wood.
"	5	18·109	Arable.
"	6	3·973	Wood.
"	7	26·709	Pasture.
"	8	8·134	Arable.
"	9	·550	Houses, yard, & wood.
"	10	·750	Pasture.
"	10a	·029	Strip.
"	11	·297	Houses & gardens.
"	11a	·472	Garden.
"	12	4·442	Arable.
"	13	11·077	Wood.
"	14	26·931	Pasture.
"	15	14·449	Pasture.
"	16	1·463	Pasture.
"	17	·110	House & arable.
"	18	1·146	Pasture.
XCVI. 14.	19	90·312	Pasture.
"	20	5·407	Pasture.
XCVI. 10.	21	5·021	Arable.
"	22	2·109	Wood.
XCVI. 14.	23	8·138	Arable.
XCVI. 10.	24	·890	Occupation road.
"	25	9·381	Arable.
"	26	2·184	Pasture.
"	27	7·144	Arable.
XCVI. 14.	28	13·263	Arable.
"	29	·845	Houses, yard, & garden.
"	30	3·539	Public road (parish).
XCVI. 10.	31	·233	Arable.
XCVI. 14.	32	2·398	Pasture.
XCVI. 15.	33	10·089	Pasture.
"	34	6·964	Pasture.
XCVI. 10.	35	1·270	Houses & yard.
"	36	·568	Garden & pond.
XCVI. 11.	37	·259	Pasture.
"	38	·082	Pasture.
		304·659	*Carried forward.*

No. of Sheet.	No. on Plan.	Area in Acres.	Description.
		304·659	*Brought forward.*
XCVI. 11.	39	3·746	Pasture.
,,	39a	2·987	Pasture.
XCVI. 10.	40	·461	Garden.
,,	41	·429	Houses, yard, &c.
,,	42	·417	Lawn.
,,	43	·915	Wood.
,,	44	·253	Wood.
,,	45	·192	House & garden.
,,	46	·378	House & arable.
,,	47	·400	Garden.
,,	48	3·350	Arable.
,,	49	21·336	Arable.
,,	50	·565	Occupation road.
,,	51	23·171	Arable.
,,	52	·626	Shed, yard, &c.
,,	53	·237	House & yard.
,,	54	·300	Houses, yards, &c.
,,	55	·468	Pasture, fold, & pool.
,,	56	1·341	Houses, yard, & pool.
,,	57	·793	Stackyard.
XCVI. 11.	58	17·006	Arable.
XCVI. 10.	59	·138	Arable & pool.
XCVI. 11.	60	13·831	Arable.
XCVI. 10.	61	1·406	Orchard.
,,	62	·380	Garden.
,,	63	·540	Garden.
,,	64	2·789	Arable.
,,	65	2·309	Parish road.
,,	66	14·021	Arable.
,,	67	31·283	Arable.
XCVI. 11.	68	9·847	Pasture, marl pit, &c.
,,	69	4·074	Arable.
,,	70	54·914	Arable.
XCVI. 10.	71	8·422	Arable.
XCVI. 11.	72	100·292	Arable.
,,	73	7·661	Wood.
,,	74	·263	Brushwood.
XCVI. 15.	75	24·887	Pasture.
XCVI. 11.	76	·268	Brushwood & slope.
,,	77	1·497	Brushwood & slope.
,,	78	27·780	Arable.
,,	78a	·102	Strip.
XCVI. 15.	79	14·300	Slopes & furze.
XCVI. 11.	80	11·968	Cliff.
,,	81	12·298	Arable.
XCVI. 14.	82	·279	Garden & fort (part of).
,,	83	·401	Ditch (water).
,,	84	·847	Slope.
,,	85	2·436	Pasture.
,,	86	·459	Pasture & shed.
		733·722	*Carried forward.*

No. of Sheet.	No. on Plan.	Area in Acres.	Description.
		733·722	*Brought forward.*
XCVI. 14.	87	·447	Slope, &c.
"	88	1·916	Slope, &c.
"	89	11·412	Arable.
"	90	10·022	Arable.
"	91	10·148	Arable.
"	92	16·695	Pasture & rushes.
"	93	10·085	Arable.
"	94	5·439	Arable.
"	95	·809	House & garden.
"	96	·619	House & garden.
"	97	15·342	Pasture.
"	98	·673	Garden.
"	99	·304	Houses, yard, & garden.
		817·633	

RECAPITULATION.

808·191	Land.
5·848	Public roads.
3·594	Water.
817·633	Total Area of the Parish of Yaverland, Liberty of East Medina, in the Isle of Wight, County of Hants.

INDEX TO PLACES

IN THE

PARISH OF YAVERLAND,

ISLE OF WIGHT.

COUNTY OF HANTS.

Name of Place.	No. of Sheet. 6 inch scale.	No. of Sheet. 25·344 in. scale.	Descriptive Remarks.
Bembridge Down.....	XCVI.	11	An extensive tract of good pasture land.
Church.....	"	10	
Coleman's Copse.....	"	10	
Culver Cliff.....	"	11	An extensive chalk cliff.
Culver Down.....	"	11	A high ridge of good pasture land.
Ford's Copse.....	"	10	
Hermit's Hole.....	"	15	A cavern in the Culver Cliff.
Little Yaverland Farm..	"	10	
Marshcomb Copse.....	"	10	
Northland Copse.....	"	11	
Rectory.....	"	10	
Red Cliff.....	"	15	A high broken cliff or bank.
River Yar.....	"	10	
Rose Cottage.....	"	10	
Sandown Bay.....	"	11	
Sandown Fort.....	"	10	
Warren Copse.....	"	10	
Whitecliff Ledge.....	"	15	A reef of flat rocks lying between high & low water.
Yar Bridge.....	"	10	
Yaverland.....	"	10	A small parochial village.
Yaverland Farm.....	"	10	
Yarbridge.....	"	10	A small hamlet.

AGENTS FOR THE SALE

OF THE

ORDNANCE PLANS

ENGLAND.

LONDON	Mr. E. Bumpus, 6, Holborn Bars, E.C. Mr. J. Arrowsmith, 10, Soho Square, W. Messrs. Letts, Son, & Co., 8, Royal Exchange, E.C. Messrs. Longman & Co., Paternoster Row, E.C. Mr. E. Stanford, 6, Charing Cross, S.W. Messrs. Vacher & Son, 29, Parliament Street, S.W. Messrs. Williams & Norgate, 14, Henrietta Street, Covent Garden. Messrs. G. Philip & Son, 32, Fleet Street, E.C.; & L'pool. Mr. J. Wyld, Charing Cross. Dr. J. J. Whitty, C.E., 35, Parliament Street, S.W.
APPLEBY	Mr. J. Whitehead.
ALNWICK	Mr. M. Smith.
BRADFORD	Mr. Henry Gaskarth, Westgate.
BATH	Messrs. Sims & Son.
BIRMINGHAM	Mr. H. Wright (late Napper & Wright).
BEVERLEY	Mr. John Kemp.
BOLTON	Mr. H. Bradbury.
BRISTOL	Mr. John Lavars.
BISHOP AUCKLAND	Mr. M. Braithwaite.
BARNARD CASTLE	Messrs. J. & R. W. Atkinson
CLEVELAND, Yorkshire	Mr. George Dixon.
CARDIFF	Mr. Hugh Bird.
CARLISLE	Messrs. Thurnam & Sons.
COVENTRY	Mr. Edward Wright.
CHELMSFORD	Mr. Thomas B. Arthy.
COCKERMOUTH	Mrs. M. Bailey.
DARLINGTON	Mr. H. Penney.
DURHAM	Mr. George Andrews
DOVER	Mr. M. C. & F. Batcheller.
DEVONPORT	Mr. S. W. Hearle.
FAREHAM	Mr. George Sutton.
GLOUCESTER	Messrs. G. J. Wait & Co.
GREAT AYTON, nr. Stokesley, Yorkshire	Mr. G. Dixon.
HARTLEPOOL	Messrs. Pearson & Co.
HUDDERSFIELD	Mr. A. L. Peace.
HULL	Mr. J. W. Leng.
KIRKBY LONSDALE	Mr. R. Morphet.
KENDAL	Mr. T. Atkinson.
KESWICK	Mr. James Mayo.
LIVERPOOL	Messrs. Philip, Son, & Nephew, 49 & 51, South Castle St. Messrs. Webb & Hunt. Mr. J. R. Isaac.

AGENTS, ENGLAND—Continued.

Leeds	Mr. J. Smith.
Longton	Mr. F. S. Wright
Longport, Staff.	Mr. Evans.
Maryport	Mr. John Adair.
Malton	Mr. H. Smithson.
Manchester	Mr. E. Slater. Mr. W. T. Hansbrow, 111, Bury New Road.
North Shields	Messrs. Phillipson & Hare.
Norwich	Mr. H. Pigg.
Newcastle	Mr R. Turner.
Nottingham	Mr. R. Sutton.
Oldham	Mr. John Hirst.
Oxford	Messrs. Spiers & Son.
Penrith	Mr. B. T. Sweeten.
Portsmouth	Mr. W. H. Charpentier
Plymouth	Mr. J Land.
Preston	Mr. R. Veevers.
Reading	Mr. G. Lovejoy.
Rochdale	Mr. E. Wrigley.
Richmond, Yorkshire	Mr. J. Bell.
Ripon	Messrs. Johnston & Co.
Scarborough	Mr. S. W. Theakstone.
Settle	Mr. J. Wildman.
Sheffield	Mr. H. Pawson.
Swansea	Mr. E. Pearce.
Stockton-on-Tees	Messrs. Jennett & Co.
Southampton	Messrs. Forbes & Bennet Mr. W. Sharland.
Sunderland	Mr. W. H. Hills.
Torquay	Mr. W. T. Fisher.
Thirsk	Mr. W. Bransby.
Ulverston	Mr. Soulby.
Wakefield	Messrs. Hicks & Allen.
Wigan	Mr. S. G. Bucknall.
Whitehaven	Messrs. Callender & Dixon.
Windermere	Mr. J. Garnett.
Worcester	Mr. J. R. Mister.
Wolsingham	Mr. J. Chapman, Postmaster, &c.
York	Mr. J. Glaisby. Mr. J. Sampson.

SCOTLAND.

Edinburgh	Messrs. Johnston, 4, St. Andrew Square. Messrs. Black, North Bridge. Mr. T. C. Jack, Princes Street.
Ayr	Mr. John Dick.
Aberdeen	Messrs. Keith & Gibb.
Airdrie, Lanarksh	Mr. Thomas Forsyth.
Annan	Mr. William Cuthbertson.
Bathgate	Mr. J. Johnston.
Berwick-upon-Tweed	Mr. A. Henderson.
Cupar	Mr. S. Robinson.
Dumfries	Mr. Sinclair.

AGENTS, SCOTLAND—Continued

Dunfermline ..	Messrs. Miller & Son.
Dunse.....	Mr. George Johnston.
Dundee	Mr. C. D. Chalmers.
Dumbarton	Mr. J. Irving.
Forfar	Mr. W. Shepperd.
Glasgow	Messrs. J. Smith & Son. Messrs. J. Lumsden & Son.
Haddington	Mr. J. Millen.
Hawick	Mr. William Syme.
Jedburgh	Messrs. A. & W. Easton.
Kirkcaldy.....	Mr. J. J. Wilson.
Kirkcudbright..	Mr. J. Nicholson.
Kinross	
Kelso.....	Mr. J. H. Rutherford.
Linlithgow	Mr. A. Waldie.
Montrose	Mr. Geo. Walker, High Street.
Moffat	Mr. William Muir.
Newton Stewart	Miss A. Watson.
Peebles	Mr. R. Stirling.
Paisley	Mr. William McIntyre.
Perth.....	Mrs. M. Paton. Messrs. MacDonald & MacCallum, 30, George Street.
Selkirk	Mr. G. Lewis.
Stirling.....	Mr. Robert S. Shearer.
Wishaw, Lanarkshire.....	Mr. W. Campbell.

IRELAND.

Dublin	Messrs. Hodges & Smith, Grafton Street. Messrs. Brassington & Gale, 6, Bachelor's Walk. Dr. J. J. Whitty, C.E.; and at London. Messrs. Thom & Son, 87 & 88, Abbey Street.
Armagh	Mr. John McWatters.
Athlone.....	Mr. James Martin.
Belfast	Mr. James Magill.
Cork	Mr. Francis Guy.
Carlow	Mr. Thomas Edwards.
Cavan.....	Mr. John Fegan.
Clonmell	Mr. James O'Neill.
Drogheda	Mr. Michael Daly.
Enniskillen	Mr. William Trimble.
Galway	Mr. Thomas Croker.
Kilkenny	Mr. William Nicholson.
Londonderry ..	Mr. Hempton
Mallow	Mr. Joseph Johns.
Mullingar	Mr. Sampson Wallis.
Newry	Mr. Robert Greer.
Omagh	Mr. John Nelis.
Waterford	Mr. Thomas S. Harvey.
Wexford	Mr. F. S. Davis.

AGENTS FOR THE SALE OF ORDNANCE MAPS, &c.

ENGLAND.

Messrs. LONGMAN & Co., 39, Paternoster Row, E.C.
Mr. E. STANFORD, 6, Charing Cross, S.W., and
Mr. J. WYLD, 457, Strand, W.

LONDON.

SCOTLAND.

Messrs. W. and A. K. JOHNSTON, 4, St. Andrew Square—EDINBURGH.

IRELAND.

Messrs. HODGES, FOSTER, & Co., Grafton Street—DUBLIN.